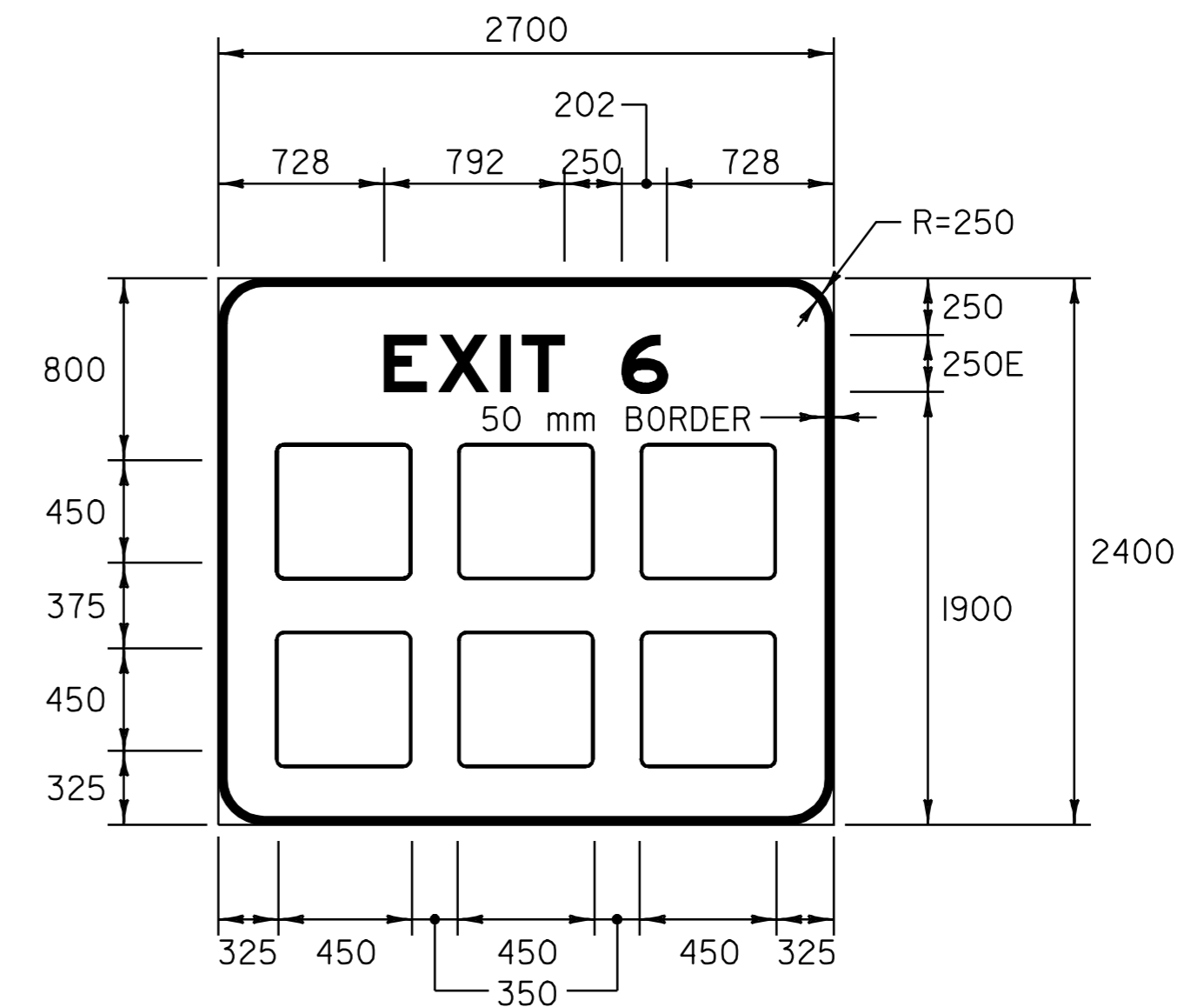
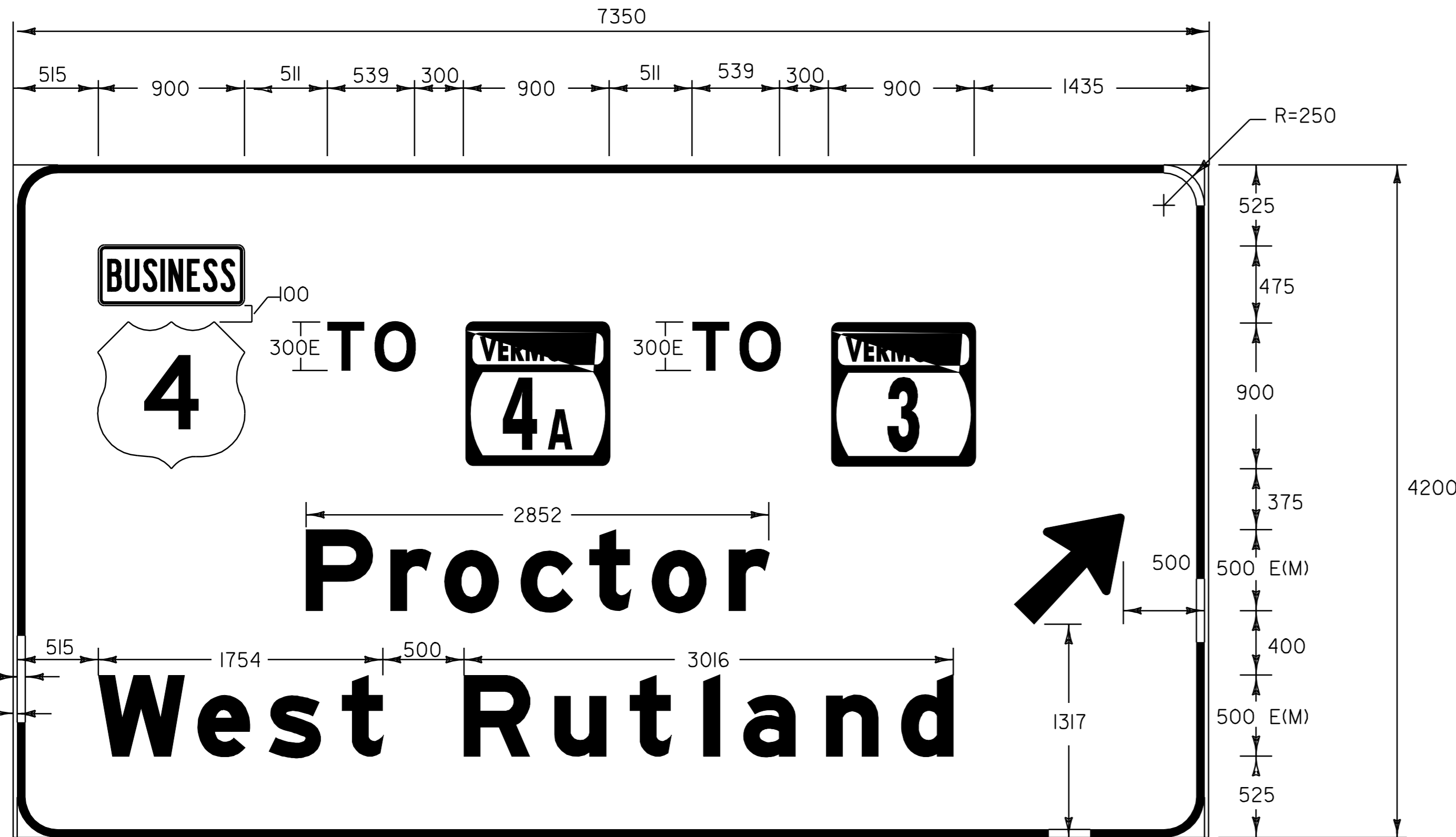


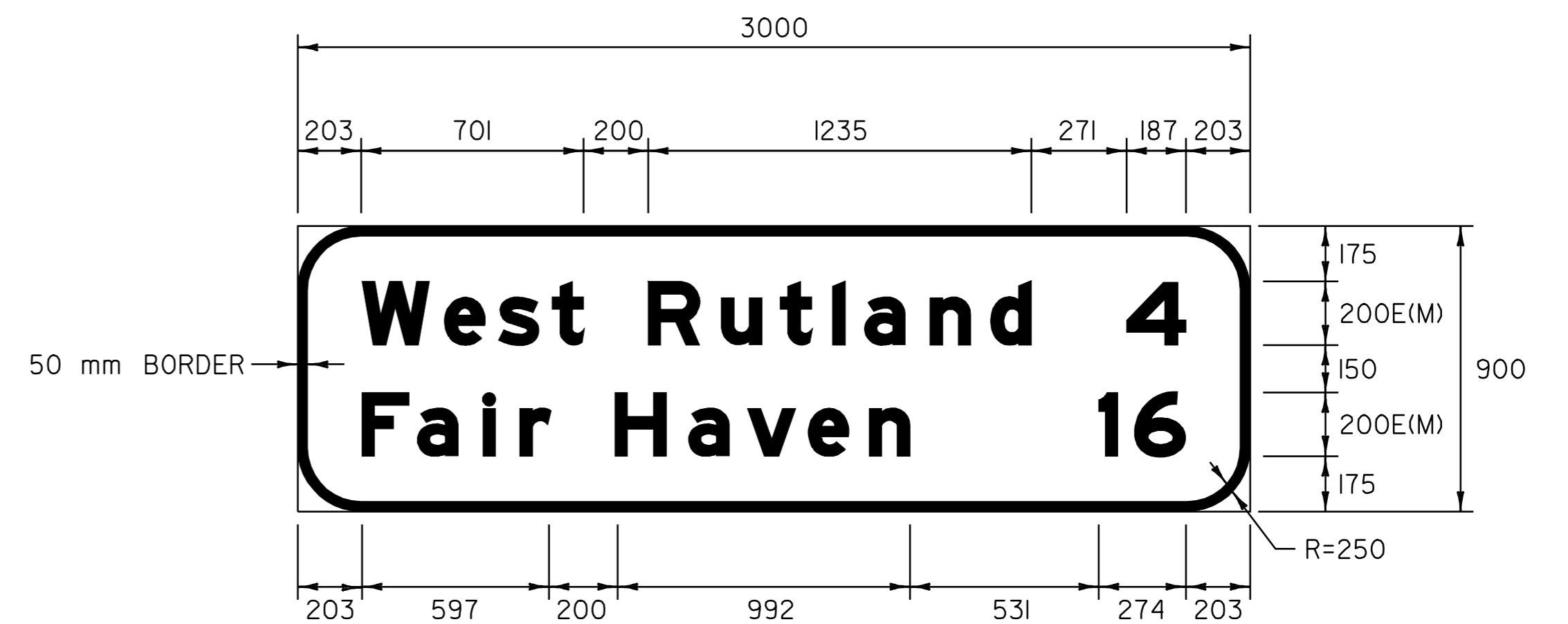
STANDARD ARROW AT 45°
DETAIL



COLOR: WHITE BORDER & TEXT (REFLECTIVE)
BLUE BACKGROUND (REFLECTIVE)
MATERIAL: PER VAOT STANDARD E-131M
SIGN - U.S. ROUTE 4 W.B.
STA. 24+825.0, LT



COLOR: WHITE BORDER & TEXT (REFLECTIVE)
GREEN BACKGROUND (REFLECTIVE)
MATERIAL: PER VAOT STANDARD E-131M
SIGN - U.S. ROUTE 4 W.B.
STA. 24+425.0, LT



COLOR: WHITE BORDER & TEXT (REFLECTIVE)
GREEN BACKGROUND (REFLECTIVE)
MATERIAL: PER VAOT STANDARD E-131M
SIGN - U.S. ROUTE 4 W.B.
STA. 29+376.0, LT

ALL DIMENSIONS IN MILLIMETERS EXCEPT WHERE OTHERWISE INDICATED.

NOTE:

TEXT LAYOUT DIMENSIONS ARE BASED ON THE "LETTER & NUMERAL WIDTHS & SPACE" TABLES FOUND IN THE "STANDARD HIGHWAY SIGNS" BOOKLET. MINOR VARIATIONS IN TEXT DIMENSIONS ARE ACCEPTABLE BASED ON INDIVIDUAL MANUFACTURER'S LETTER FABRICATION. SIGNIFICANT CHANGES THAT AFFECT SIGN APPEARANCE SHALL BE BROUGHT TO THE ATTENTION OF THE VAOT'S TRAFFIC AND SAFETY DIVISION BEFORE FABRICATION.

TRAFFIC SIGN DETAIL SHEET 12	SURVEYED BY	<u>N/A</u>	DATE	<u>N/A</u>
	DRAWN BY	<u>E.C.D.</u>	DATE	<u>8/98</u>
	SQUAD LEADER	<u>T.P.K.</u>		
	DESIGN FILE NO.	<u>pave/96bl54/pbl54.dgn</u>		
	IPARM FILE	<u>pbl54d30</u>	DATE PLOTTED	<u>N/A</u>
PROJ. NAME	<u>FAIR HAVEN - RUTLAND</u>			
PROJ. NO.	<u>NH 9727(I)S</u>			
SHEET	<u>58 OF 119</u>	SHEETS		

DATUM	
VERTICAL	<u>N/A</u>
HORIZONTAL	<u>N/A</u>