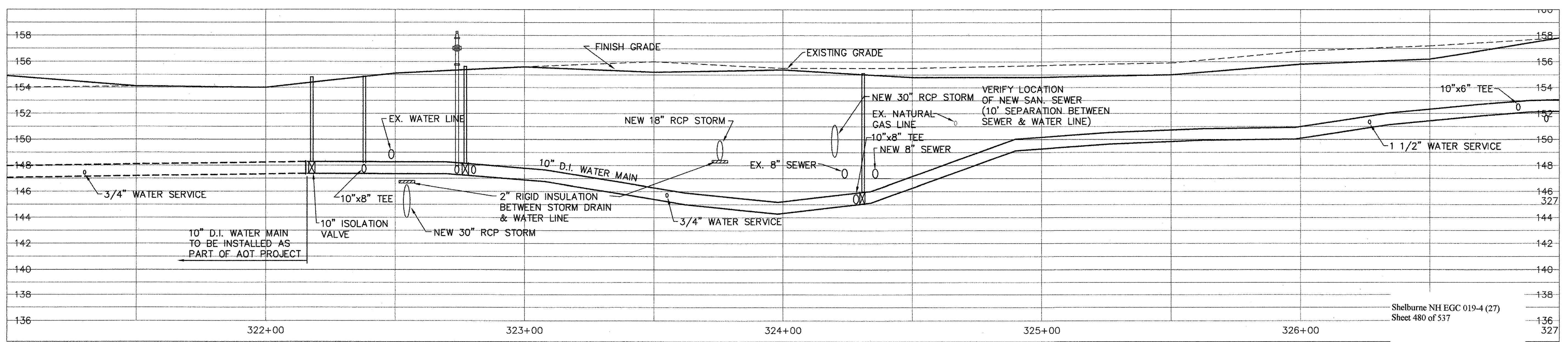
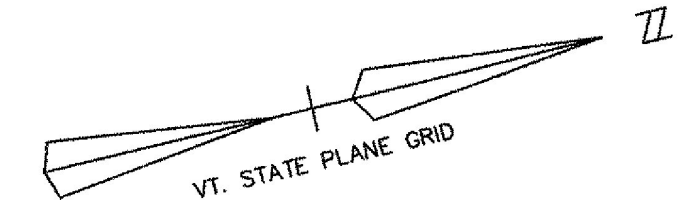



**PLAN**  
1" = 20'



**PROFILE**  
1" = 4' VERTICAL  
1" = 20' HORIZONTAL



Date	Ch'k'd	Revision
10-21-03	SAV/ACL	REV'D SEWER & WATER AS PER AOT REVIEW COMMENTS
9-3-03	SAV/ACL	REVISED RIM ELEV. TO ±
7-21-03	SAV/ACL	REVISED

Drawn by	ACL	Date	DEC., 2000
Checked by	SAV	Scale	AS NOTED
Approved by	SAV	Project No.	96111

**TOWN OF SHELBURNE  
WATER RELOCATION (AOT WORK)  
PLAN AND PROFILE  
STA. 321+00 TO 327+00**

SHELBURNE VERMONT  
CIVIL ENGINEERING ASSOCIATES, INC.  
SHELBURNE, VERMONT

**C-15.1**

P:\AutoCAD\DD Projects\1998\0611\ROUTE-7-SEWER.dwg, 01/05/2004, 03:38:36 PM