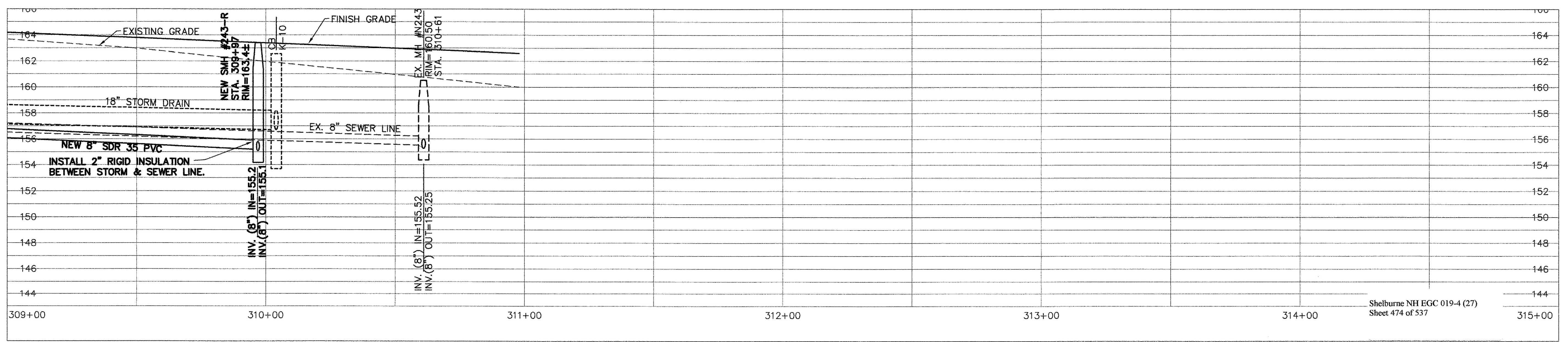
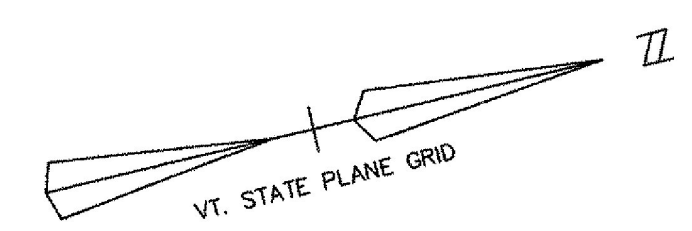



**PLAN**  
1" = 20'



**PROFILE**  
1" = 4' VERTICAL  
1" = 20' HORIZONTAL



Date	Ch'k'd	Revision
10-21-03	SAV/ACL	REV'D SEWER & WATER AS PER AOT REVIEW COMMENTS
9-3-03	SAV/ACL	REVISED PER REVIEW COMMENTS
7-21-03	SAV/ACL	REVISED

**TOWN OF SHELBURNE  
SEWER/WATER RELOCATION (AOT WORK)  
PLAN AND PROFILE  
STA. 309+00 TO 315+00**

SHELBURNE VERMONT  
CIVIL ENGINEERING ASSOCIATES, INC.  
SHELBURNE, VERMONT

SHEET  
**C-13E**

P:\AutoCAD Projects\1998\9811\ROUTE-7-SEWER.dwg, 10/23/2003 02:49:58 PM