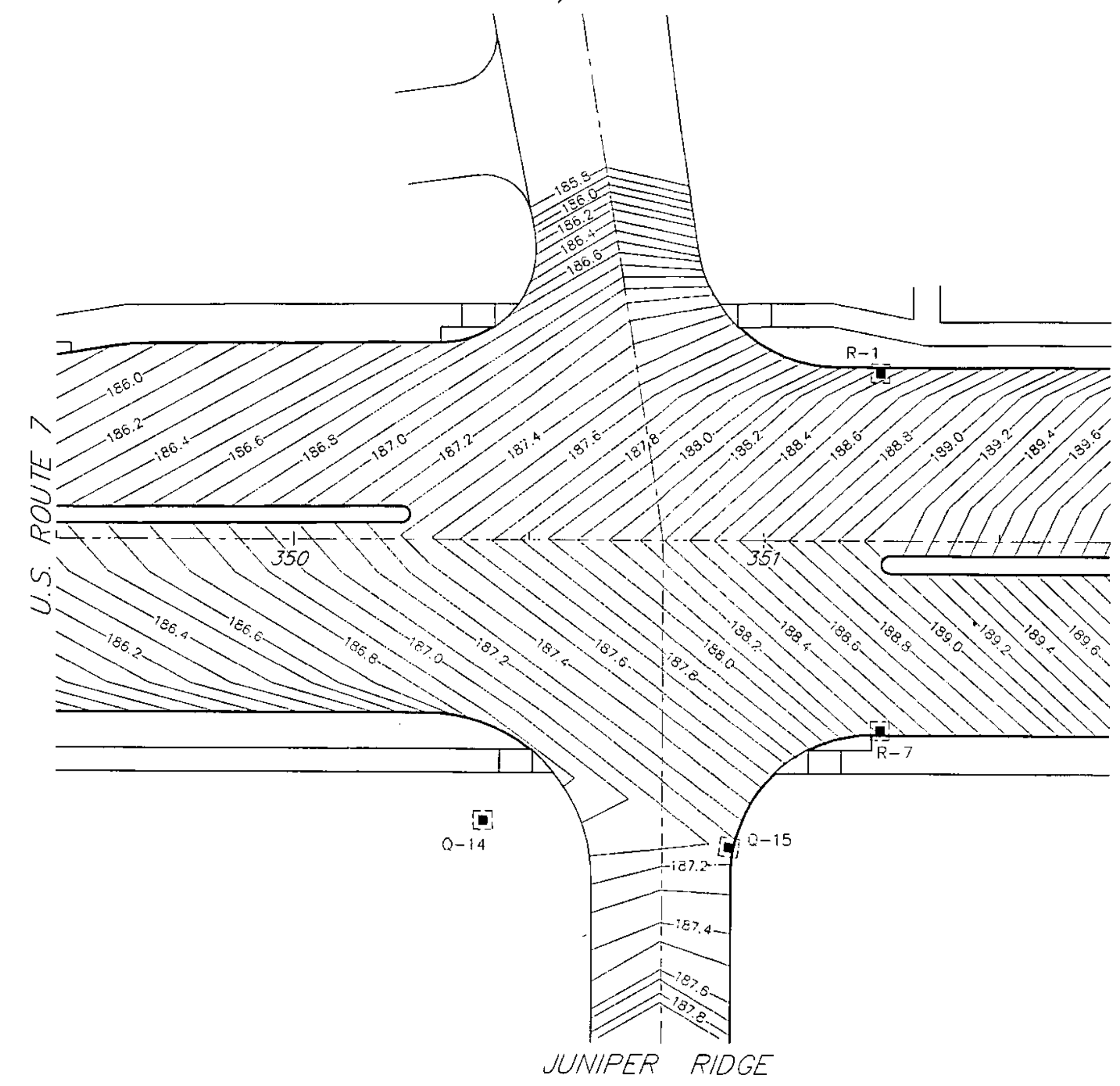
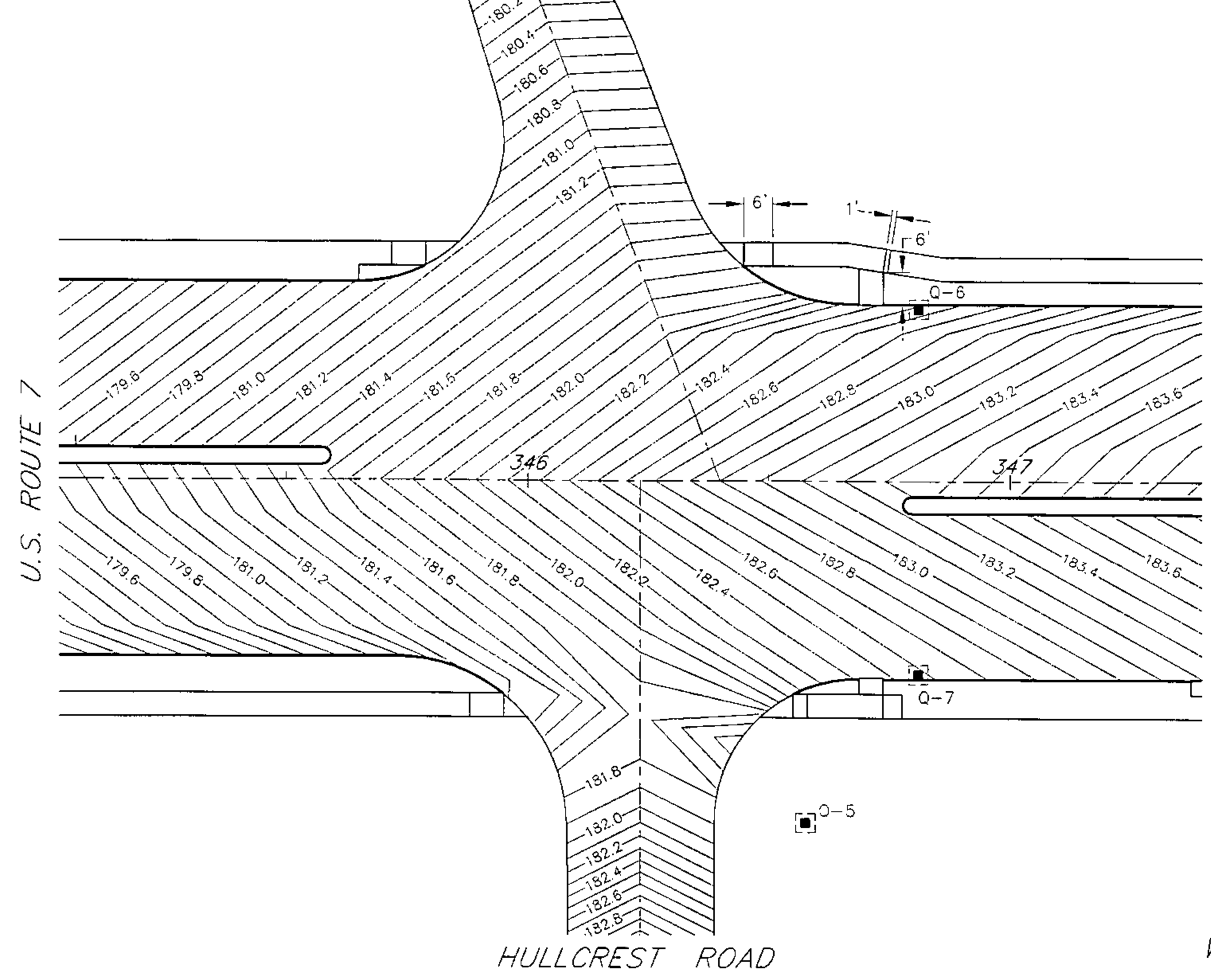
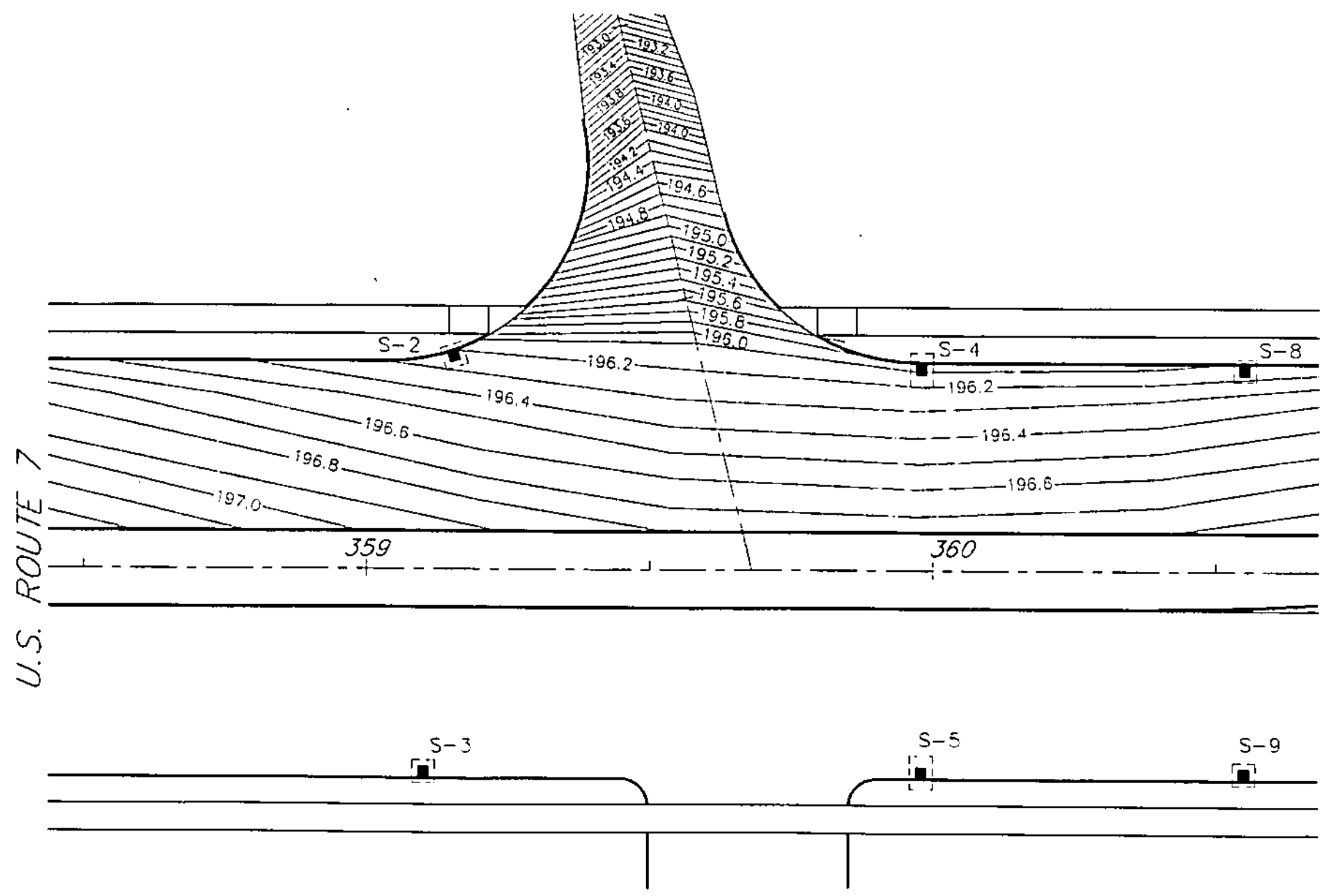


PALMER COURT / CLEARWATER ROAD

LAKEVIEW DRIVE



WINDMILL BAY ROAD



DATUM  
 VERTICAL NGVD 1929  
 HORIZONTAL NAD 1927

SCALE IN FEET  
 0 20 40  
 4/13/04

SHELburne  
 SURVEYED BY V.S.C. INC. DATE \_\_\_\_\_  
 DRAWN BY E.A.A. INC. DATE \_\_\_\_\_  
 TRACED BY E.A.A. INC. DATE \_\_\_\_\_  
 PROJECT NH-EGC-019-4(27)  
 CONTOUR DRAWING NO. 5  
 SHEET NO. 438 OF 537