






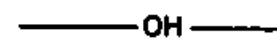



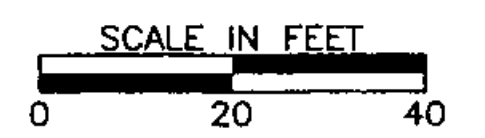


LEGEND

-  EXISTING TREELINE
-  EXISTING EVERGREEN TREE
-  EXISTING DECIDUOUS TREE
-  TOE OF SLOPE
-  TOP OF CUT
-  TREE BED - SEE DETAIL SHEET 02
-  PROPOSED DECIDUOUS TREE WITH PLANT TYPE AND PAY ITEM
-  APPROX. LOCATION OF OVERHEAD POWERLINES
-  STREET LIGHT

DATUM	
VERTICAL	
HORIZONTAL	



LANDSCAPE PLAN
STA 375+00 TO 381+00

PROJECT: SHELburne/SOUTH BURLINGTON ROUTE 7 IMPROVEMENTS	PROJECT NO.: NH EGC FECC-019-4(27)
DESIGN FILE NAME: 118317F-23	PLOT DATE: 4/28/04
IPARM FILE NAME:	SURVEY DATE:
SURVEYED BY:	DRAWN BY: K. KOLOSKI
SQUAD LEADER:	SHEET 311 OF 537
DWG NO. 23 OF 28	