







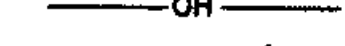


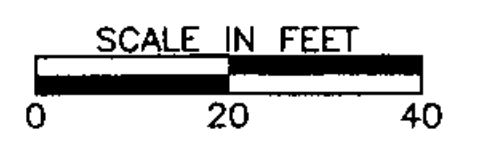
MATCH TO SHEET 20 - STA. 357+00

MATCH TO SHEET 22 - STA. 363+00

LEGEND

-  EXISTING TREELINE
-  EXISTING EVERGREEN TREE
-  EXISTING DECIDUOUS TREE
-  TOE OF SLOPE
-  TOP OF CUT
-  TREE BED - SEE DETAIL SHEET 02
-  PROPOSED DECIDUOUS TREE WITH PLANT TYPE AND PAY ITEM
-  APPROX. LOCATION OF OVERHEAD POWERLINES
-  STREET LIGHT

DATUM
 VERTICAL _____
 HORIZONTAL _____



LANDSCAPE PLAN
 STA 357+00 TO 363+00

PROJECT: SHELBURNE/SOUTH BURLINGTON ROUTE 7 IMPROVEMENTS	PROJECT NO.: NH EGC FECC-019-4(27)
DESIGN FILE NAME: 118317F-20	PLOT DATE: 4/28/04
IPARM FILE NAME:	SURVEY DATE:
SURVEYED BY:	DRAWN BY: K. KOLOSKI
SQUAD LEADER:	SHEET 308 OF 537
DWG NO. 20 OF 28	