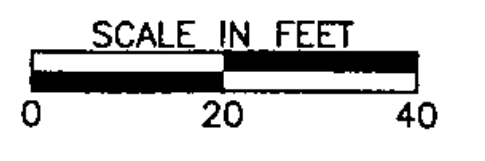
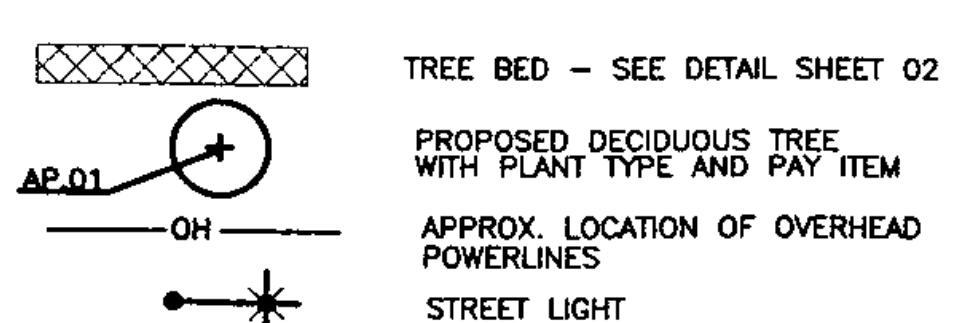
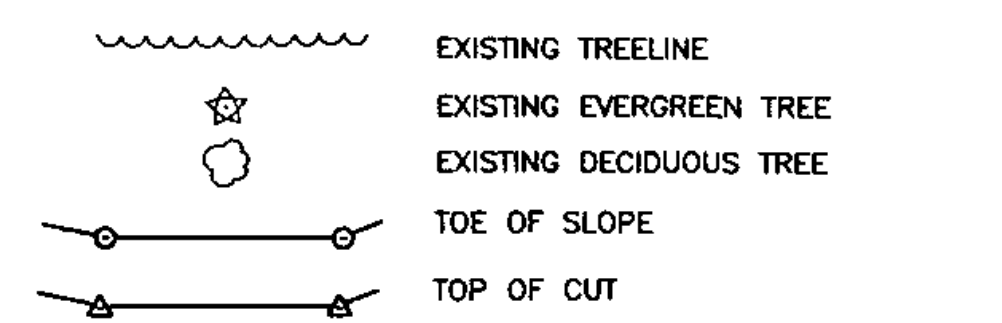


MATCH TO SHEET 11 - STA. 309+00

MATCH TO SHEET 13 - STA. 315+00



DATUM	_____
VERTICAL	_____
HORIZONTAL	_____

DuBois & King
 engineering planning management development

LANDSCAPE PLAN
 STA 309+00 TO 315+00

PROJECT: SHELBURNE/SOUTH BURLINGTON ROUTE 7 IMPROVEMENTS	PROJECT NO. : NH EGC FECC-019-4(27)
DESIGN FILE NAME: 118317F-12	PLOT DATE: 4/28/04
IPARM FILE NAME:	SURVEY DATE:
SURVEYED BY:	DRAWN BY: K. KOLOSKI
SQUAD LEADER:	SHEET 300 OF 537
DWG NO. 12 OF 28	