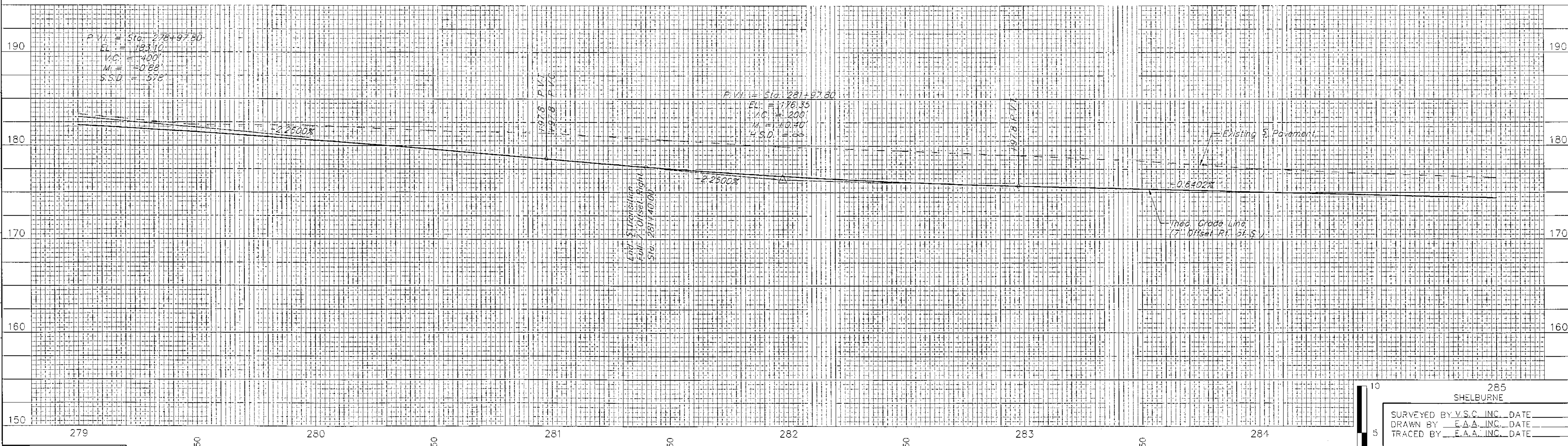



DATE _____
 BY _____
 PLAN
 CHECKED _____
 DATE _____
 PLOTTED _____
 DATE _____
 INCHES _____
 FEET _____


DATE _____
 BY _____
 PROFILE
 CHECKED _____
 DATE _____
 PLOTTED _____
 DATE _____
 INCHES _____
 FEET _____



DATUM
 VERTICAL NGVD 1929
 HORIZONTAL NAD 1927

4/13/04

FOR PLAN SEE PLAN DRAWING NO. 5



285
 SHELburnE

SURVEYED BY V.S.C. INC. DATE _____
 DRAWN BY E.A.A. INC. DATE _____
 TRACED BY E.A.A. INC. DATE _____

PROJECT NH-EGC-019-4(27)
 PROFILE DRAWING NO. 6
 SHEET NO. 133 OF 537