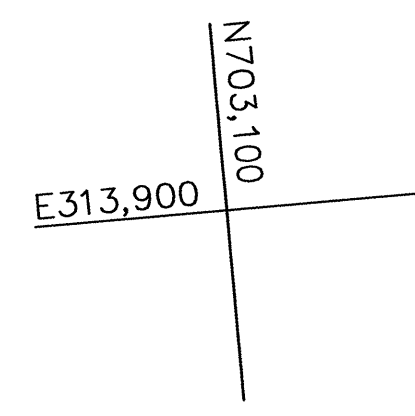
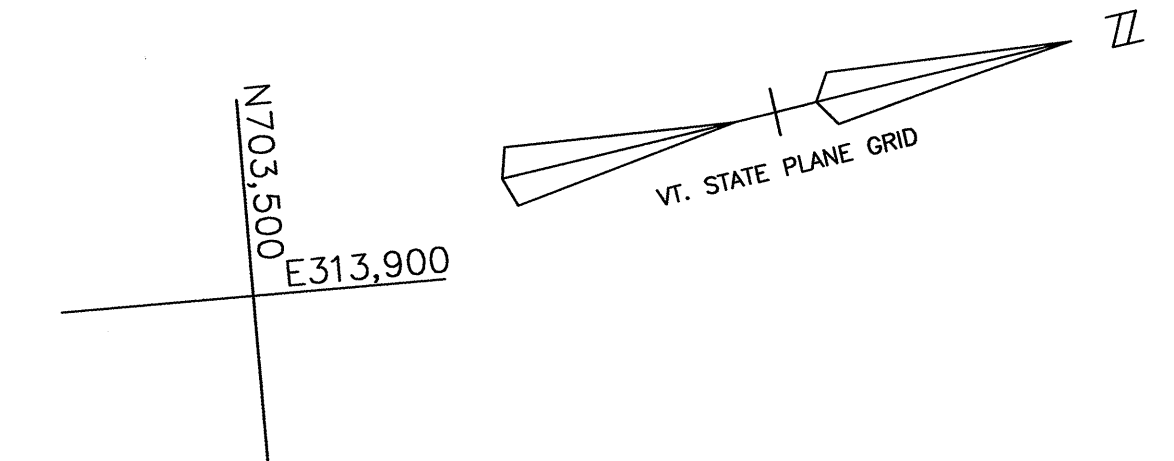
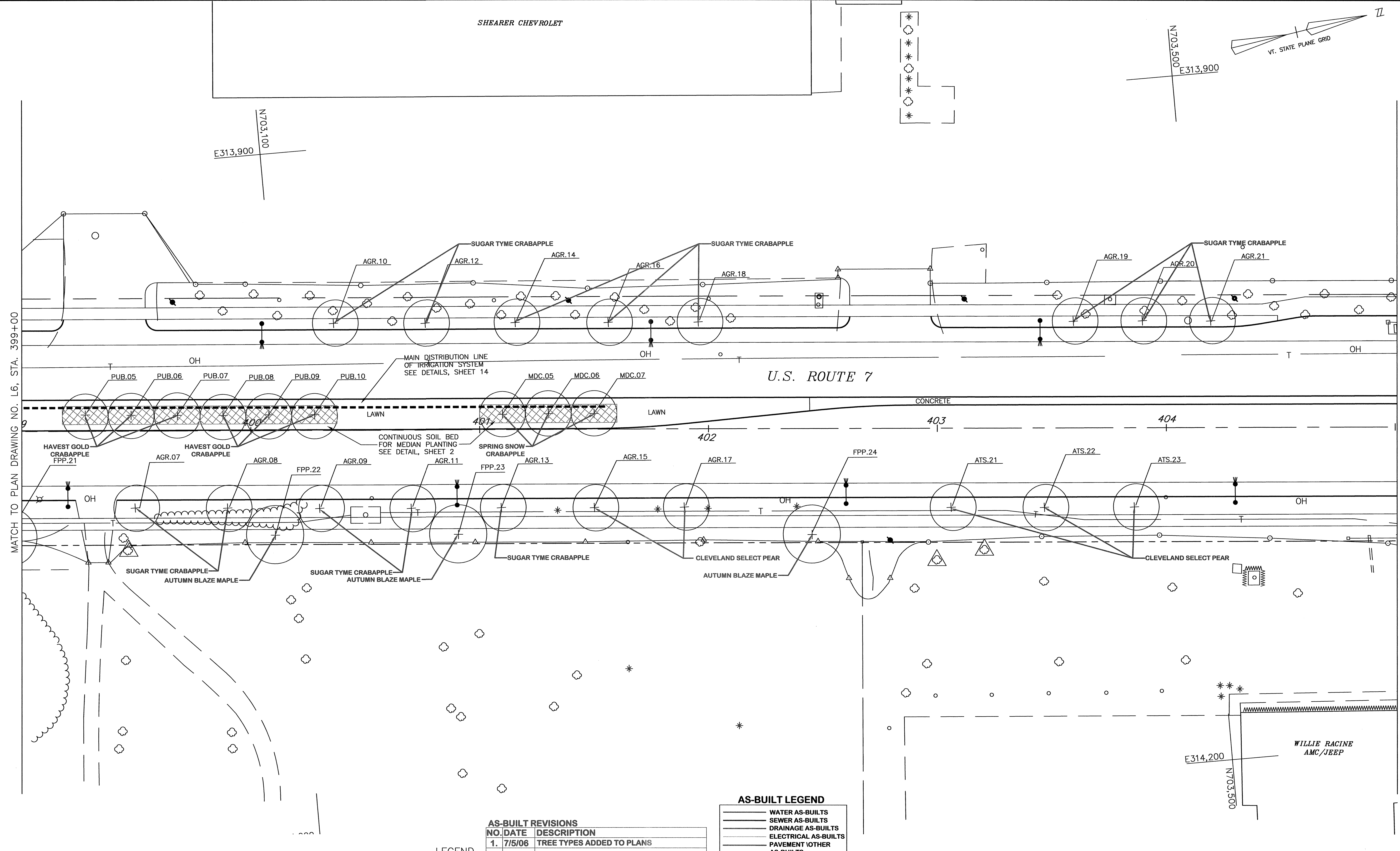


SHEARER CHEVROLET



MATCH TO PLAN DRAWING NO. L6, STA. 399+00

MATCH TO PLAN DRAWING NO. L8, STA. 405+00



U.S. ROUTE 7

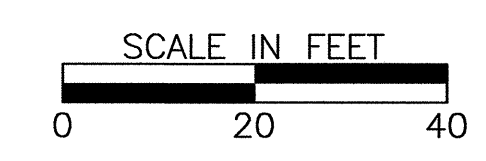
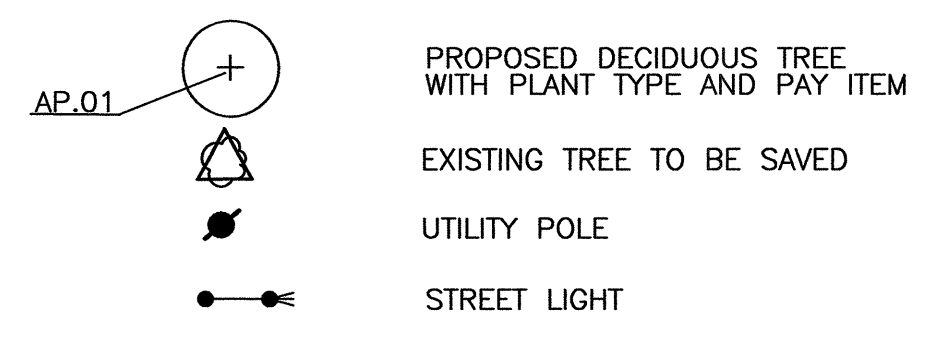
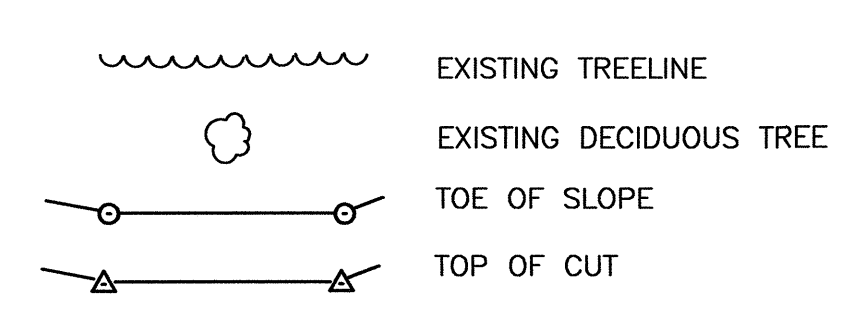
AS-BUILT REVISIONS

NO.	DATE	DESCRIPTION
1.	7/5/06	TREE TYPES ADDED TO PLANS

LEGEND

AS-BUILT LEGEND

	WATER AS-BUILTS
	SEWER AS-BUILTS
	DRAINAGE AS-BUILTS
	ELECTRICAL AS-BUILTS
	PAVEMENT / OTHER AS-BUILTS




DATUM

VERTICAL _____

HORIZONTAL _____

SHEET NO. 168 OF 283



LANDSCAPE PLAN

STA 399+00 TO 405+00

PROJECT: U.S. ROUTE 7

DESIGN FILE NAME: _____

IPARM FILE NAME: _____

SURVEYED BY: V.S.C. INC.

SQUAD LEADER: JOHN STEELE

PROJECT NO.: NH-EGC-019-4(28)

PLOT DATE: 4/4/03

SURVEY DATE: _____

DRAWN BY: K. KOLOSKI

SHEET: L7 OF L14

WILLIE RACINE AMC/JEEP

E314,200

N703,500