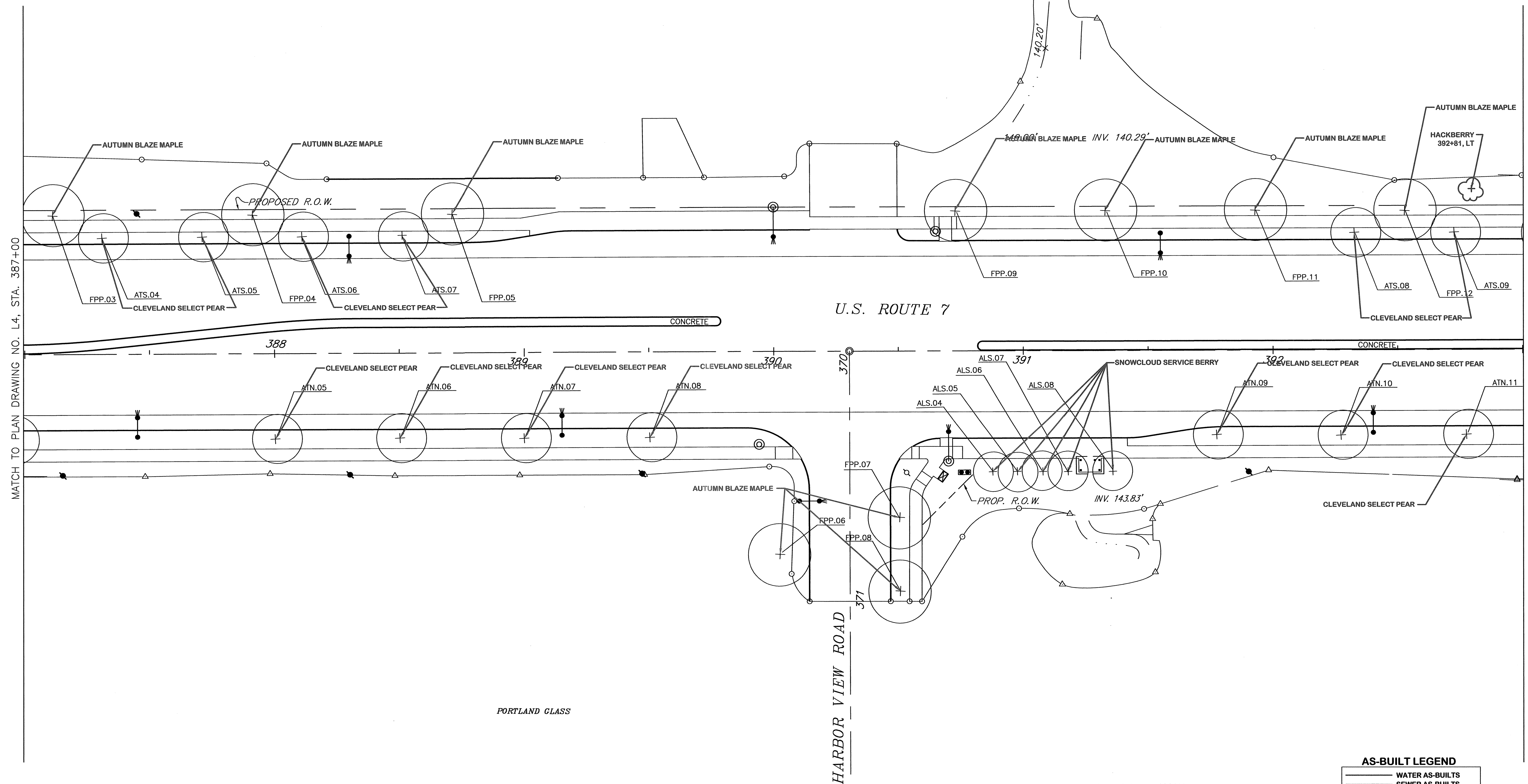


NISSAN



MATCH TO PLAN DRAWING NO. L4, STA. 387+00

MATCH TO PLAN DRAWING NO. L6, STA. 393+00

LEGEND

- EXISTING TREELINE
- EXISTING DECIDUOUS TREE
- TOE OF SLOPE
- TOP OF CUT
- PROPOSED DECIDUOUS TREE WITH PLANT TYPE AND PAY ITEM
- EXISTING TREE TO BE SAVED
- UTILITY POLE
- STREET LIGHT

AS-BUILT REVISIONS


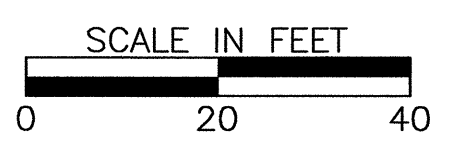
NO.	DATE	DESCRIPTION
1.	7/5/06	TREE TYPES ADDED TO PLANS

AS-BUILT LEGEND

	WATER AS-BUILTS
	SEWER AS-BUILTS
	DRAINAGE AS-BUILTS
	ELECTRICAL AS-BUILTS
	PAVEMENT / OTHER AS-BUILTS

DATUM

VERTICAL	_____
HORIZONTAL	_____



LANDSCAPE PLAN
STA 387+00 TO 393+00

PROJECT: U.S. ROUTE 7
 DESIGN FILE NAME:
 IPARM FILE NAME:
 SURVEYED BY: V.S.C. INC.
 SQUAD LEADER: JOHN STEELE

SHEET NO. 166 OF 283
 PROJECT NO. : NH-EGC-019-4(28)
 PLOT DATE: 4/4/03
 SURVEY DATE:
 DRAWN BY: K. KOLOSKI
 SHEET: L5 OF L14