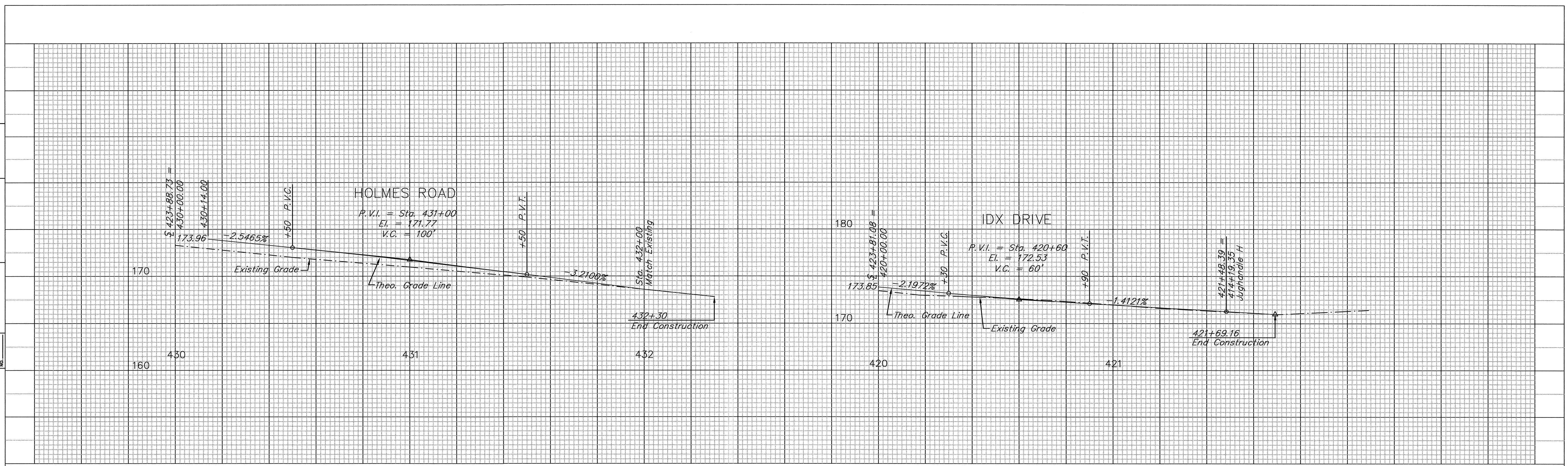
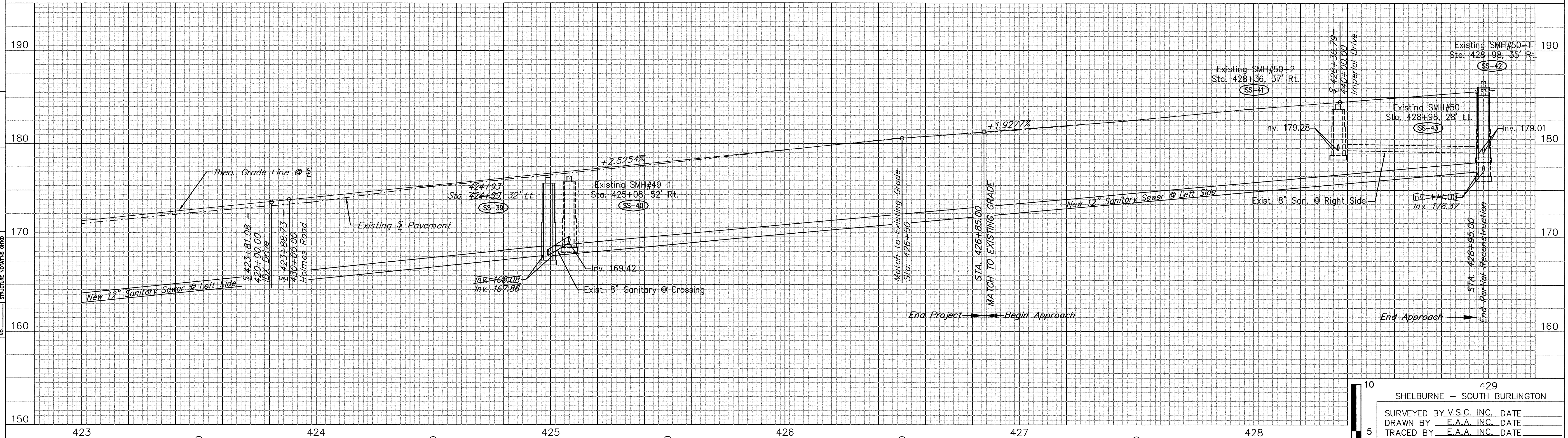


DATE \_\_\_\_\_ BY \_\_\_\_\_  
 PLAN  
 SURVEYED \_\_\_\_\_  
 GRADES CHECKED \_\_\_\_\_  
 ALIGNMENT CHECKED \_\_\_\_\_  
 RT. OF WAY CHECKED \_\_\_\_\_  
 NOTE BOOK \_\_\_\_\_  
 NO. \_\_\_\_\_




DATE \_\_\_\_\_ BY \_\_\_\_\_  
 PROFILE  
 SURVEYED \_\_\_\_\_  
 GRADES CHECKED \_\_\_\_\_  
 ELEVATIONS NOTATION CHVD \_\_\_\_\_  
 NOTE BOOK \_\_\_\_\_  
 NO. \_\_\_\_\_



DATUM  
 VERTICAL NGVD 1929  
 HORIZONTAL NAD 1927

AS-BUILT REVISIONS		
NO.	DATE	DESCRIPTION
1.	3/2/06	SEWER EDITS

FOR PLAN SEE PLAN DRAWING NO. 10



429  
 SHELburne - SOUTH BURLINGTON  
 SURVEYED BY V.S.C. INC. DATE \_\_\_\_\_  
 DRAWN BY E.A.A. INC. DATE \_\_\_\_\_  
 TRACED BY E.A.A. INC. DATE \_\_\_\_\_  
 PROJECT NH-EGC-019-4(28)  
 PROFILE DRAWING NO. 10  
 SHEET NO. 89 OF 283