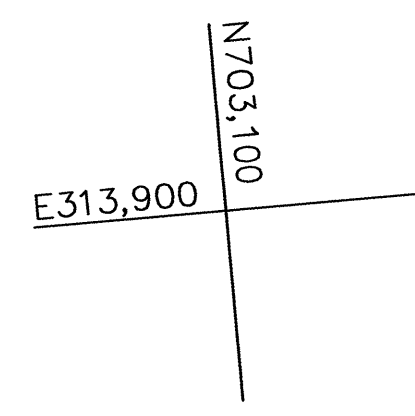
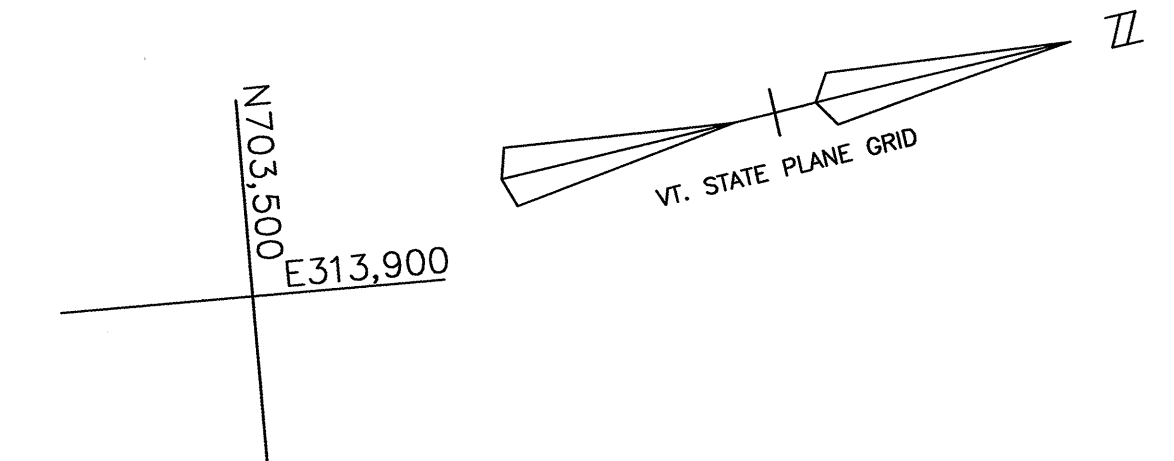
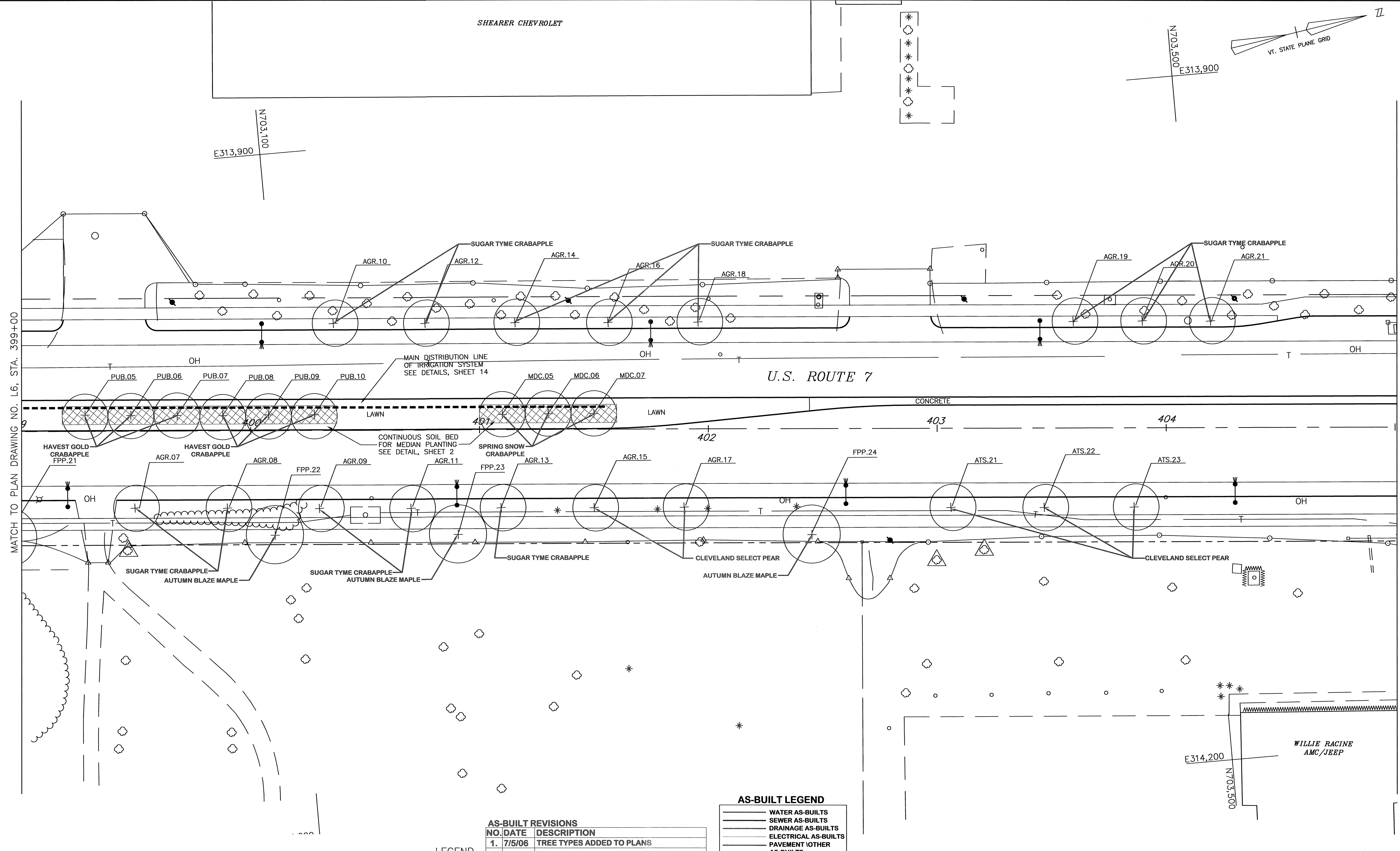


SHEARER CHEVROLET



MATCH TO PLAN DRAWING NO. L6, STA. 399+00

MATCH TO PLAN DRAWING NO. L8, STA. 405+00



U.S. ROUTE 7

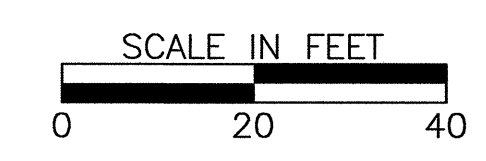
LEGEND

NO.	DATE	DESCRIPTION
1.	7/5/06	TREE TYPES ADDED TO PLANS


AS-BUILT LEGEND	
	WATER AS-BUILTS
	SEWER AS-BUILTS
	DRAINAGE AS-BUILTS
	ELECTRICAL AS-BUILTS
	PAVEMENT/OTHER AS-BUILTS

- EXISTING TREELINE
- EXISTING DECIDUOUS TREE
- TOE OF SLOPE
- TOP OF CUT

- PROPOSED DECIDUOUS TREE WITH PLANT TYPE AND PAY ITEM
- EXISTING TREE TO BE SAVED
- UTILITY POLE
- STREET LIGHT



DATUM
 VERTICAL _____
 HORIZONTAL _____



LANDSCAPE PLAN
 STA 399+00 TO 405+00

PROJECT: U.S. ROUTE 7
 DESIGN FILE NAME:
 IPARM FILE NAME:
 SURVEYED BY: V.S.C. INC.
 SQUAD LEADER: JOHN STEELE

SHEET NO. 168 OF 283
 PROJECT NO.: NH-EGC-019-4(28)
 PLOT DATE: 4/4/03
 SURVEY DATE:
 DRAWN BY: K. KOLOSKI
 SHEET: L7 OF L14