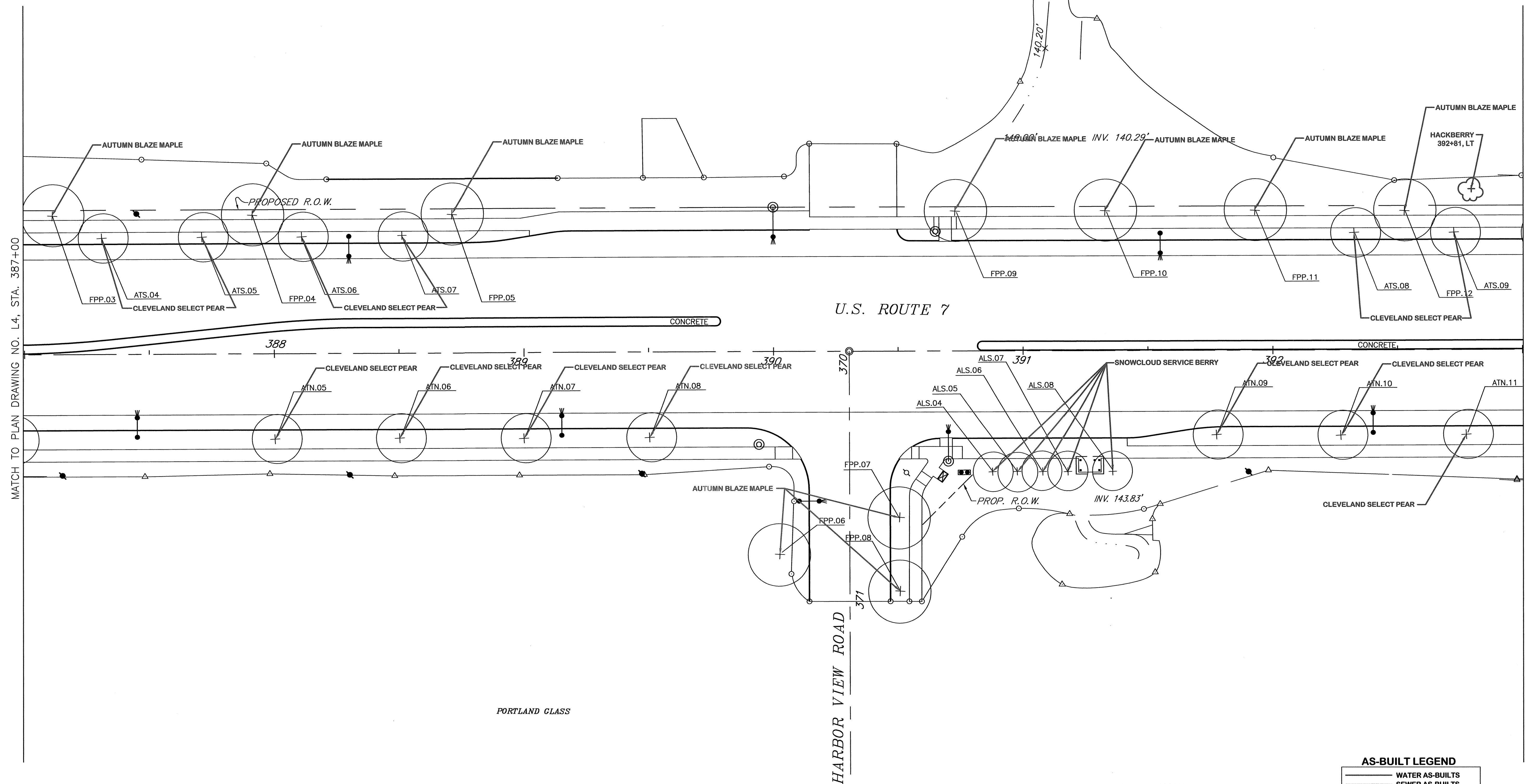


NISSAN



MATCH TO PLAN DRAWING NO. L4, STA. 387+00

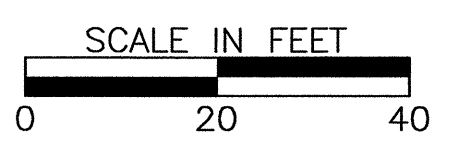
MATCH TO PLAN DRAWING NO. L6, STA. 393+00

LEGEND


- EXISTING TREELINE
- EXISTING DECIDUOUS TREE
- PROPOSED DECIDUOUS TREE WITH PLANT TYPE AND PAY ITEM
- EXISTING TREE TO BE SAVED
- UTILITY POLE
- STREET LIGHT
- TOE OF SLOPE
- TOP OF CUT

AS-BUILT REVISIONS	
NO.	DATE DESCRIPTION
1.	7/5/06 TREE TYPES ADDED TO PLANS

AS-BUILT LEGEND	
	WATER AS-BUILTS
	SEWER AS-BUILTS
	DRAINAGE AS-BUILTS
	ELECTRICAL AS-BUILTS
	PAVEMENT (OTHER AS-BUILTS)



DATUM	
VERTICAL	_____
HORIZONTAL	_____



LANDSCAPE PLAN
STA 387+00 TO 393+00

PROJECT: U.S. ROUTE 7
DESIGN FILE NAME:
IPARM FILE NAME:
SURVEYED BY: V.S.C. INC.
SQUAD LEADER: JOHN STEELE

SHEET NO. 166 OF 283
PROJECT NO. : NH-EGC-019-4(28)
PLOT DATE: 4/4/03
SURVEY DATE:
DRAWN BY: K. KOLOSKI
SHEET: L5 OF L14