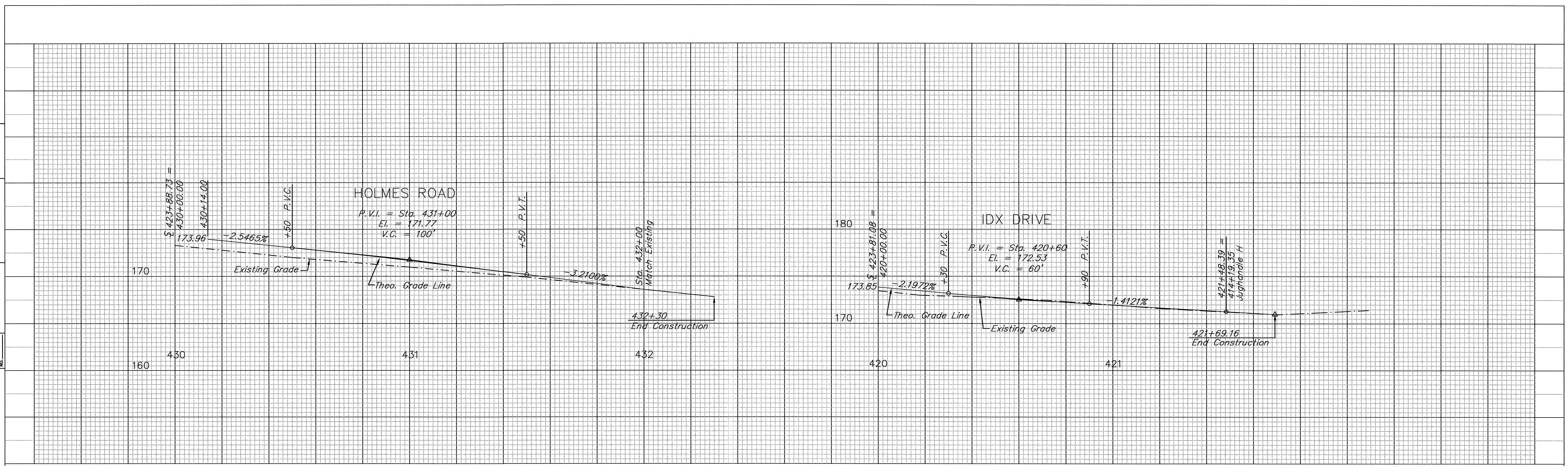
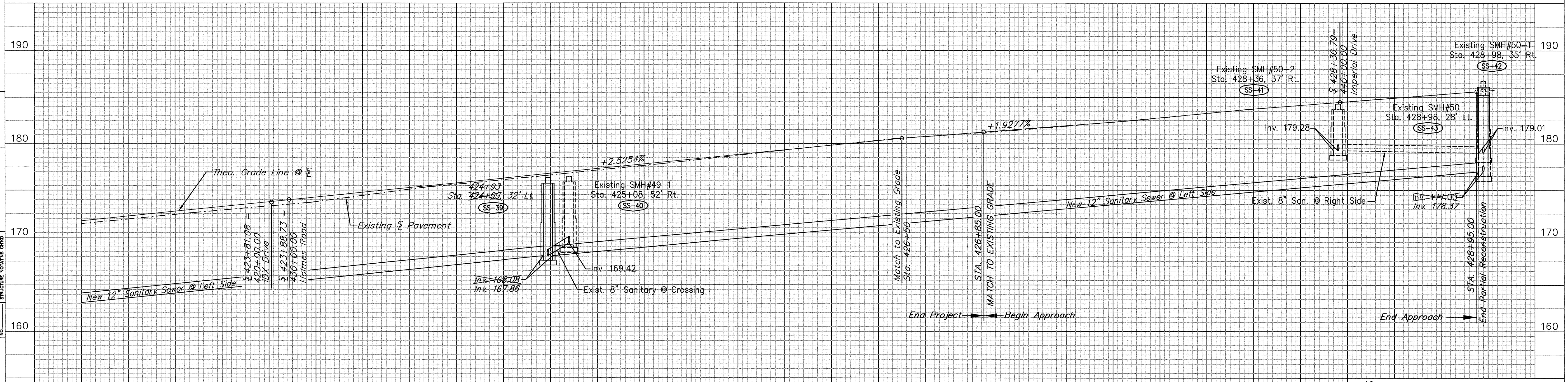


DATE \_\_\_\_\_  
 BY \_\_\_\_\_  
 PLAN  
 SURVEYED \_\_\_\_\_  
 GRADE CHECKED \_\_\_\_\_  
 ALIGNMENT CHECKED \_\_\_\_\_  
 RT. OF WAY CHECKED \_\_\_\_\_  
 NOTE BOOK NO. \_\_\_\_\_




DATE \_\_\_\_\_  
 BY \_\_\_\_\_  
 PROFILE  
 SURVEYED \_\_\_\_\_  
 GRADE CHECKED \_\_\_\_\_  
 PROFILE NOTATION CHVD \_\_\_\_\_  
 NOTE BOOK NO. \_\_\_\_\_



DATUM  
 VERTICAL NGVD 1929  
 HORIZONTAL NAD 1927

AS-BUILT REVISIONS		
NO.	DATE	DESCRIPTION
1.	3/2/06	SEWER EDITS

FOR PLAN SEE PLAN DRAWING NO. 10



429  
 SHELBURNE - SOUTH BURLINGTON  
 SURVEYED BY V.S.C. INC. DATE \_\_\_\_\_  
 DRAWN BY E.A.A. INC. DATE \_\_\_\_\_  
 TRACED BY E.A.A. INC. DATE \_\_\_\_\_  
 PROJECT NH-EGG-019-4(28)  
 PROFILE DRAWING NO. 10  
 SHEET NO. 89 OF 283