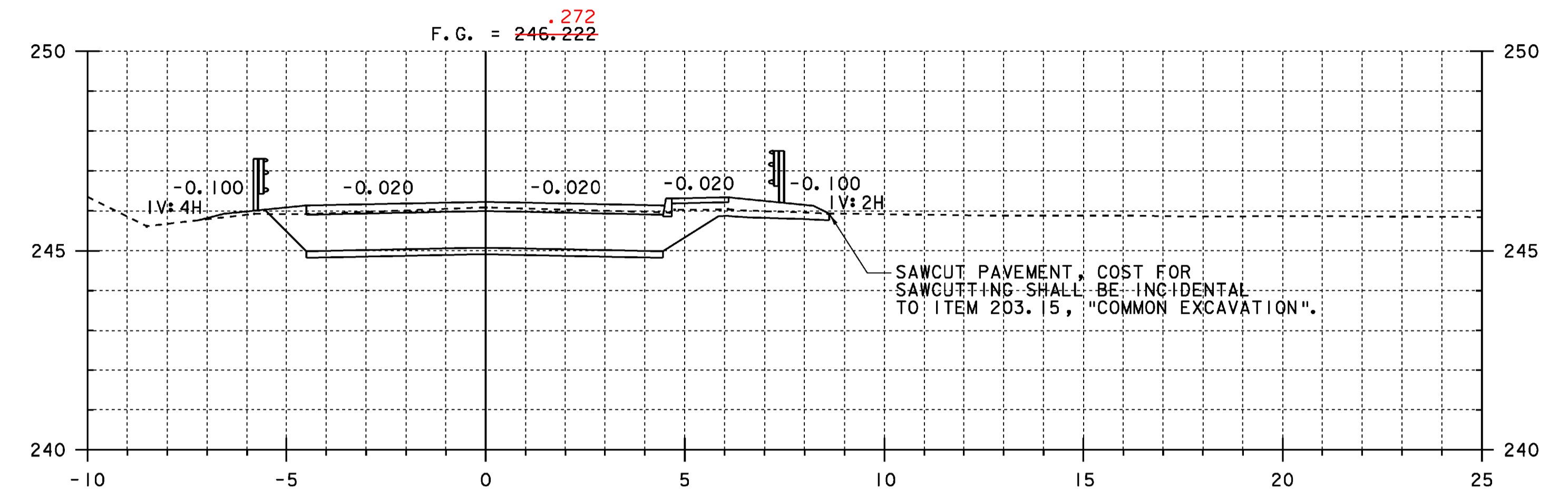
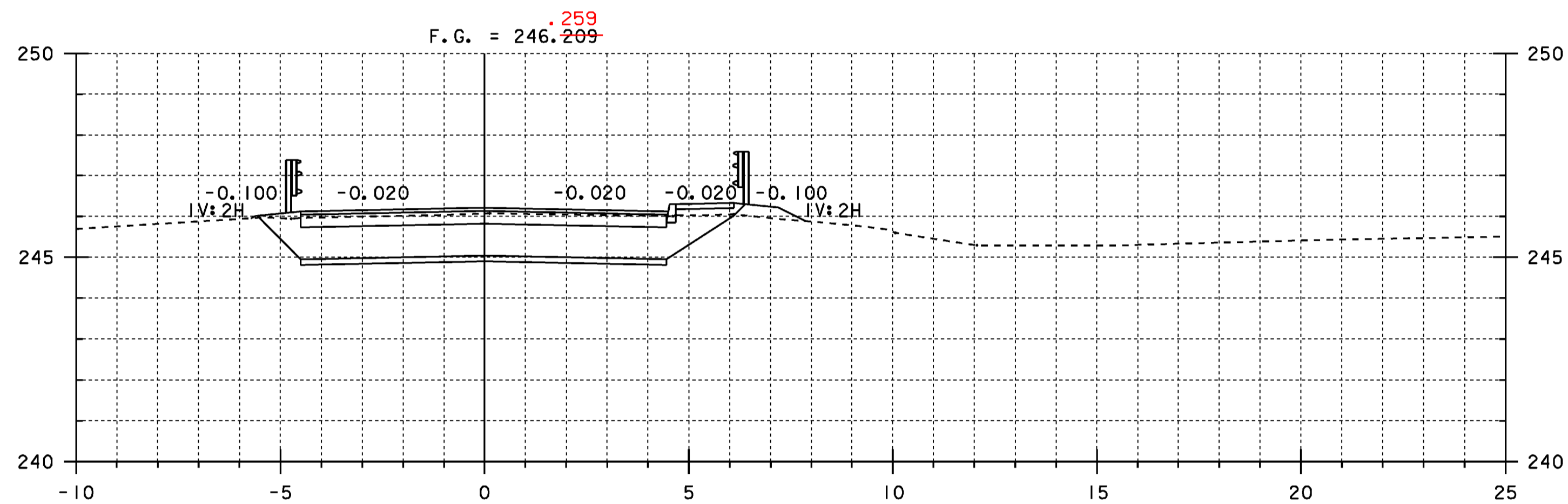


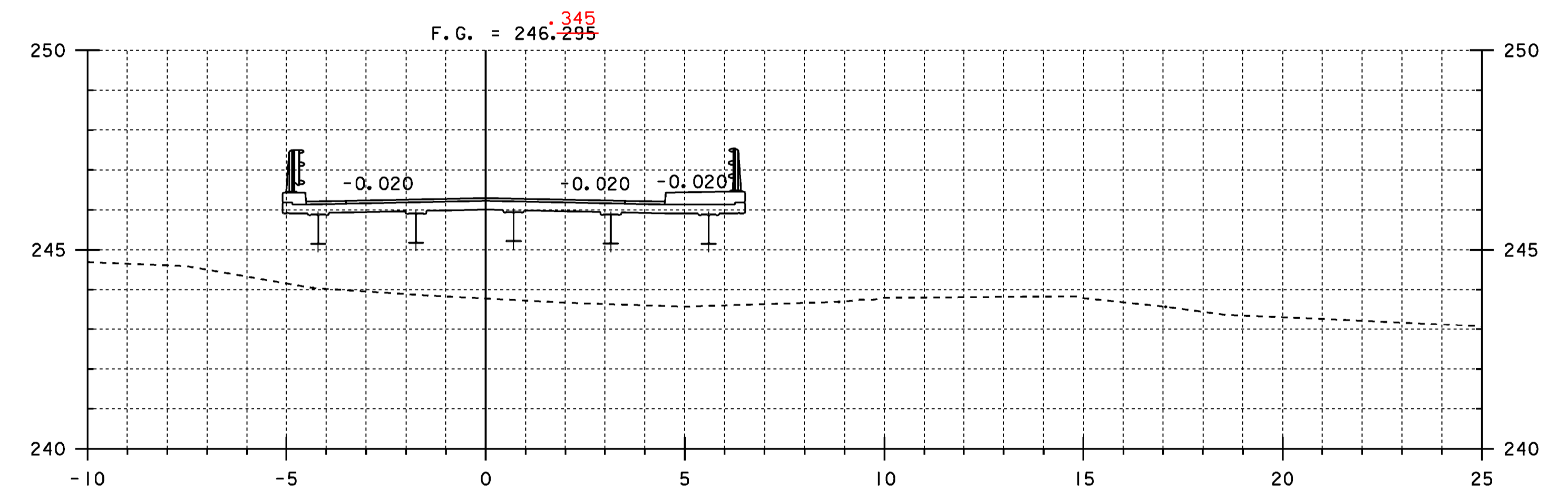
I+110
BEGIN BRIDGE
STA. 1+104.000



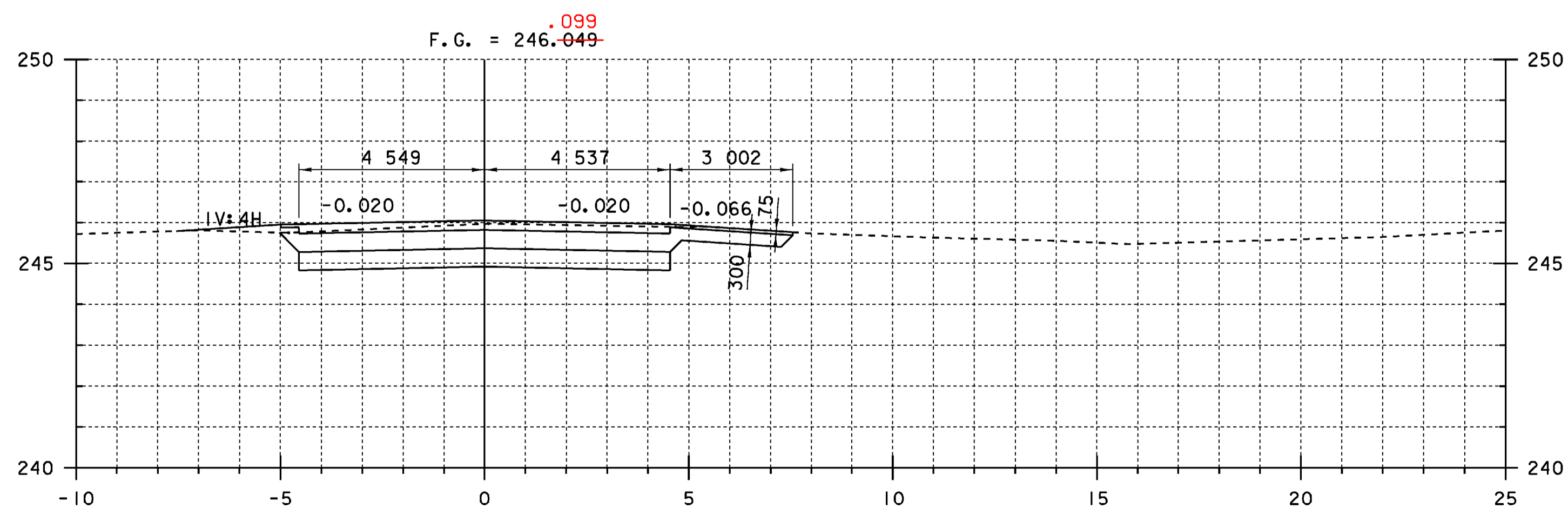
I+130
END BRIDGE
STA. 1+123.500



I+100
BEGIN PROJECT
BHF 030-2 (18) S
STA. 1+094.000




I+120



I+090

NOTE:
THE LOCATIONS OF THE WATER AND SEWER LINES HAVE NOT BEEN SHOWN ON THE CROSS SECTIONS. THE CONTRACTOR SHALL CONSULT WITH THE TOWN OF HARDWICK TOWN MANAGER BEFORE MAKING ANY EXCAVATIONS THAT COULD AFFECT THESE LINES.

DATUM
VERTICAL NAVD 88
HORIZONTAL NAD 83/92



STATE OF VERMONT AGENCY OF TRANSPORTATION			
Town Of	HARDWICK	Bridge No.	67
Highway No.	VT 15	Log Sta.	
		Surv. Sta.	
VT 15 OVER COOPER BROOK ROADWAY CROSS SECTIONS 2			
Designed By	A.P. GUYETTE	Drawn By	B.C. AUSTIN
Checked By	E. P. DETRICK	Bridge Design Supervisor	J.W. TUCKER
	1/09	Date	1/09
PROJECT	HARDWICK	PROJECT NO.	BHF 030-2 (18) S
I.G.C. Info. M:\Projects\95J306\Structures\04-13-09 updates\z95J		Sheet 35 of 38	
Bridge Sheet No.			