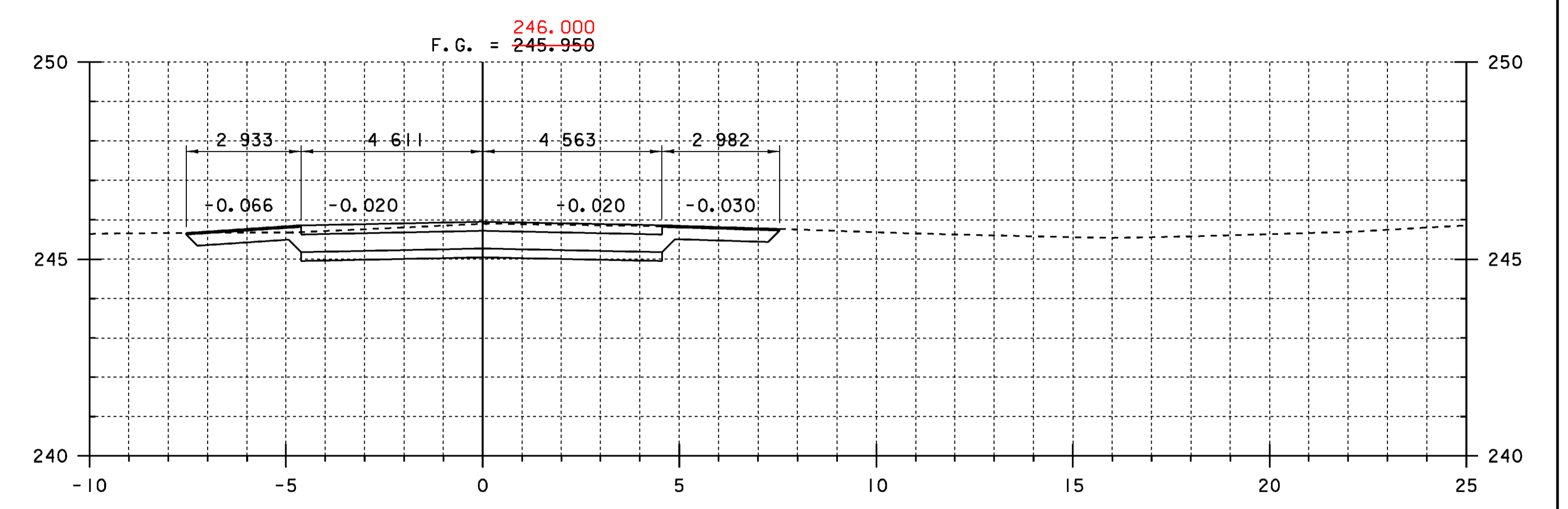
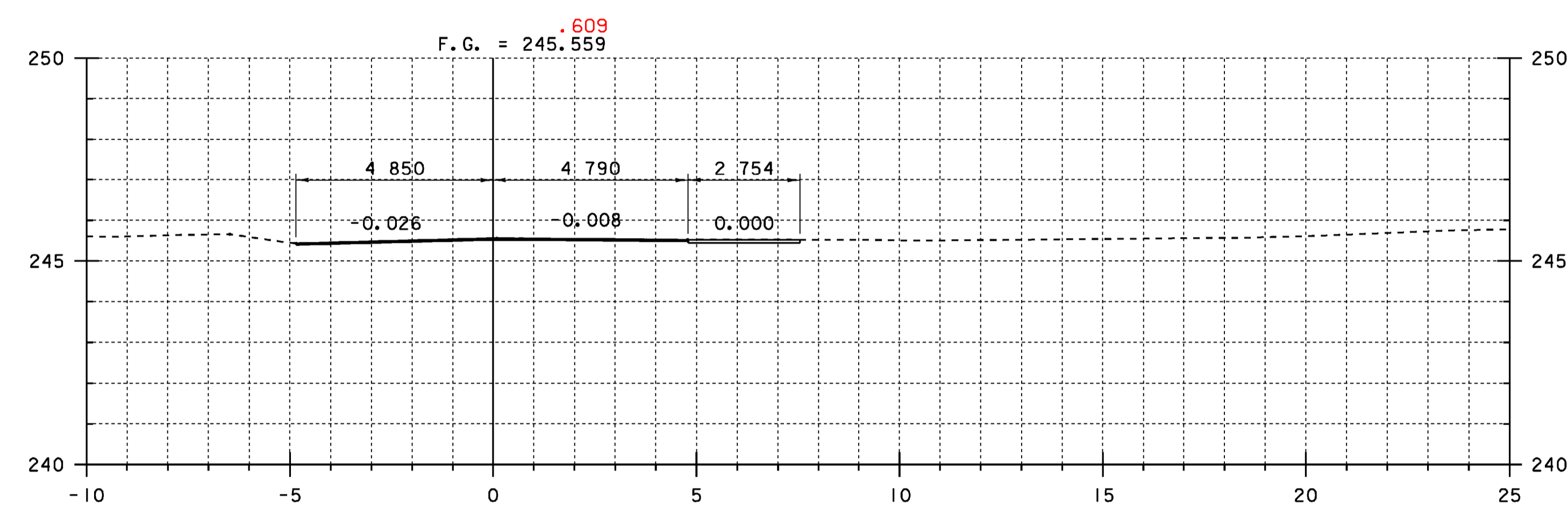


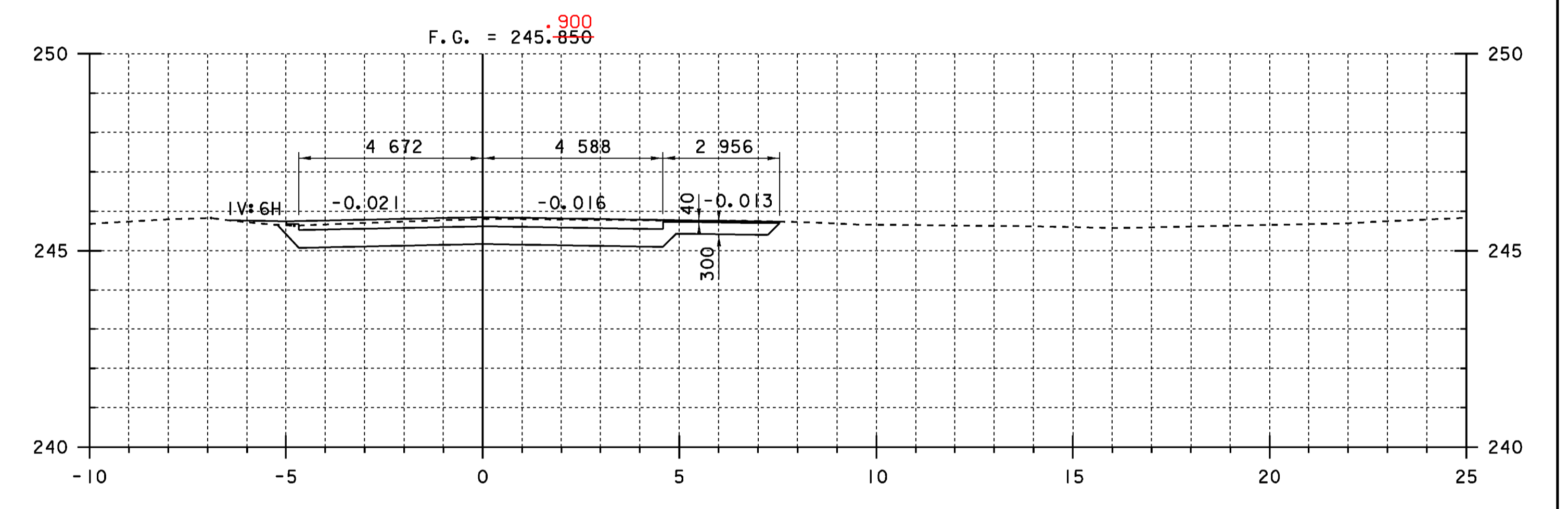
I+070



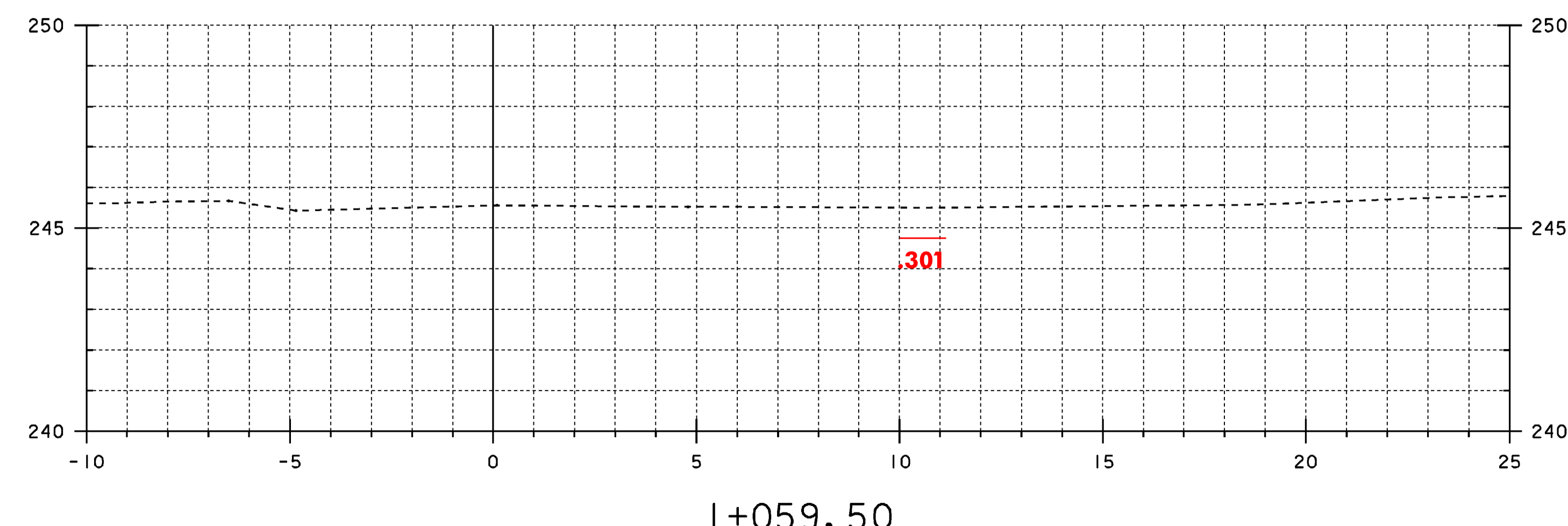
I+085



I+060



I+080

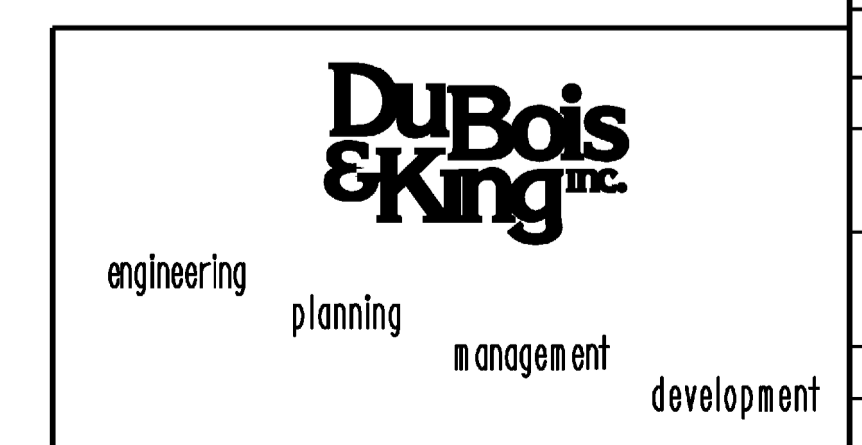


I+059.50

NOTE:
 THE LOCATIONS OF THE WATER AND SEWER LINES HAVE NOT BEEN SHOWN ON THE CROSS SECTIONS. THE CONTRACTOR SHALL CONSULT WITH THE TOWN OF HARDWICK TOWN MANAGER BEFORE MAKING ANY EXCAVATIONS THAT COULD AFFECT THESE LINES.

DATUM
 VERTICAL NAVD 88
 HORIZONTAL NAD 83/92

BEGIN APPROACH
 MATCH EXISTING
 STA. I+059.500



| | | | |
|--|----------------|--------------------------|-----------------------|
| STATE OF VERMONT AGENCY OF TRANSPORTATION | | | |
| Town Of | HARDWICK | Bridge No. | 67 |
| Highway No. | VT 15 | Log Sta. | |
| | | Surv. Sta. | |
| VT 15 OVER COOPER BROOK ROADWAY CROSS SECTIONS 1 | | | |
| Designed By | A.P. GUYETTE | Drawn By | B.C. AUSTIN |
| Checked By | E. P. DETRICK | Date | 1/09 |
| | | Bridge Design Supervisor | J.W. TUCKER Date 1/09 |
| PROJECT | HARDWICK | PROJECT NO. | BHF 030-2 (18) S |
| I.G.C. Info. M:\Projects\95J306\Structures\04-13-09 updates\z95J | | | |
| Bridge Sheet No. | Sheet 34 of 38 | | |