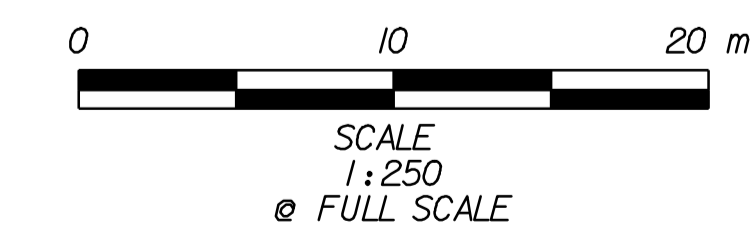
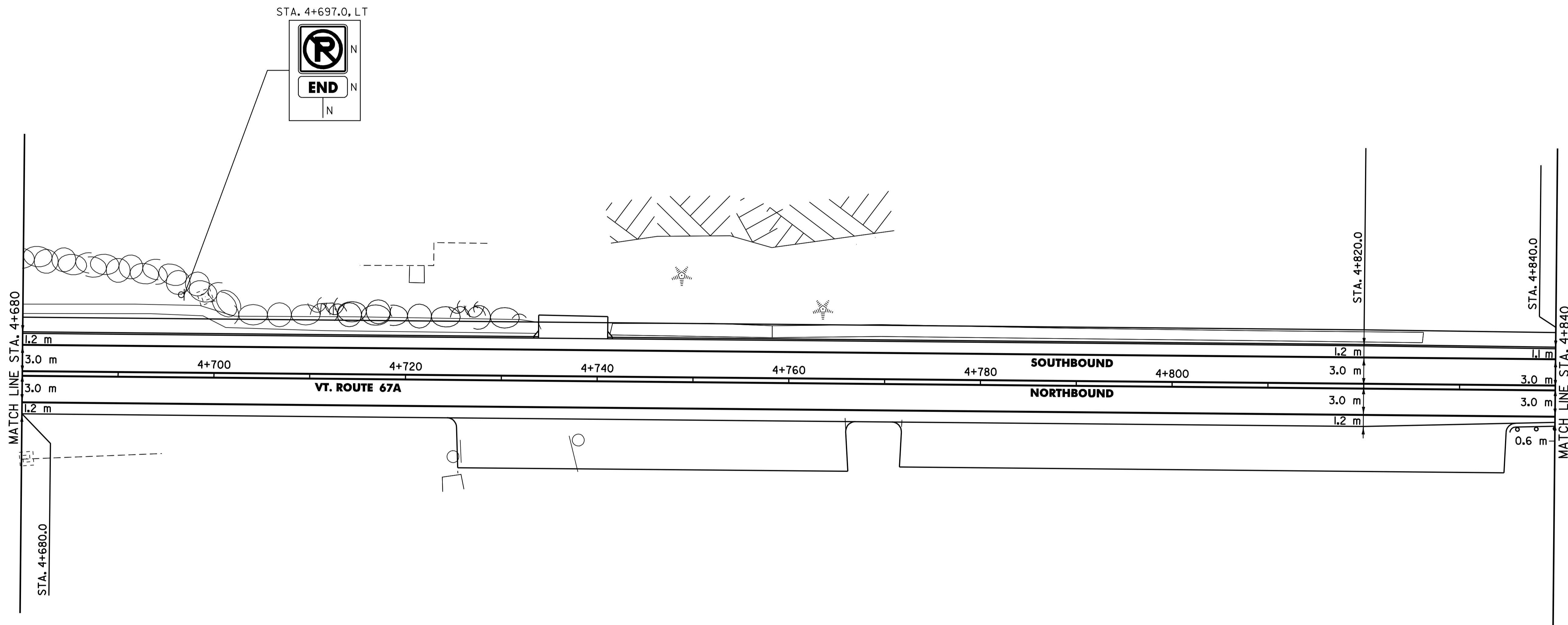
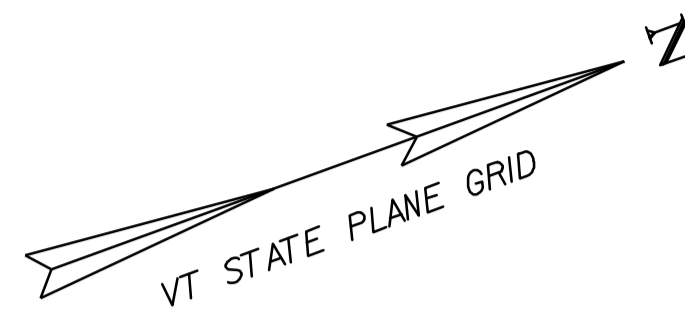


646.40 DURABLE 100 mm WHITE LINE (THERMOPLASTIC)
 (ALL LINES WILL INCLUDE EDGE LINE BREAKS AND RADIUS FOR TOWN HIGHWAYS)
 VT. ROUTE 67A:
 STA. 4+680.0 - STA. 4+840.0 LT & RT

646.4I DURABLE 100 mm YELLOW LINE (THERMOPLASTIC)
 (ALL LINES WILL INCLUDE C/L BREAKS FOR TOWN HIGHWAYS) S=SOLID, D=DASHED
 VT. ROUTE 67A:
 STA. 4+680.0 - STA. 4+840.0 LT CL RT
 S - S

646.60 TEMPORARY 100 mm WHITE LINE (PAINT)
 (ALL LINES WILL INCLUDE EDGE LINE BREAKS AND RADIUS FOR TOWN HIGHWAYS)
 VT. ROUTE 67A:
 STA. 4+680.0 - STA. 4+840.0 LT & RT

646.6I TEMPORARY 100 mm YELLOW LINE (PAINT)
 (ALL LINES WILL INCLUDE C/L BREAKS FOR TOWN HIGHWAYS) S=SOLID, D=DASHED
 VT. ROUTE 67A:
 STA. 4+680.0 - STA. 4+840.0 LT CL RT
 S - S



DATUM
 VERTICAL N/A
 HORIZONTAL NAD83 (1996)

SIGN LEGEND
 R= REMOVE
 S= SALVAGE
 N= NEW
 RET= RETAIN
 B-B= BACK TO BACK
 EXISTING= -----
 NEW= _____

<h2>SIGNING & STRIPING PLAN SHEET #9</h2>	SURVEYED BY <u>L.R.S.C.</u> DATE <u>4/03</u>
	DRAWN BY <u>C.A.K.</u> DATE <u>3/06</u>
	SQUAD LEADER <u>D.E.G.</u>
	DESIGN FILE NO. <u>/pave/95dl04/pdl04.dgn</u>
	IPARM FILE <u>pdl04ssps09.i</u> DATE <u>20-AUG-2010 12:30</u>
PROJ. NAME <u>NORTH BENNINGTON</u>	
PROJ. NO. <u>STP 9646(I)S</u>	
SHEET <u>105</u> OF <u>151</u> SHEETS	