

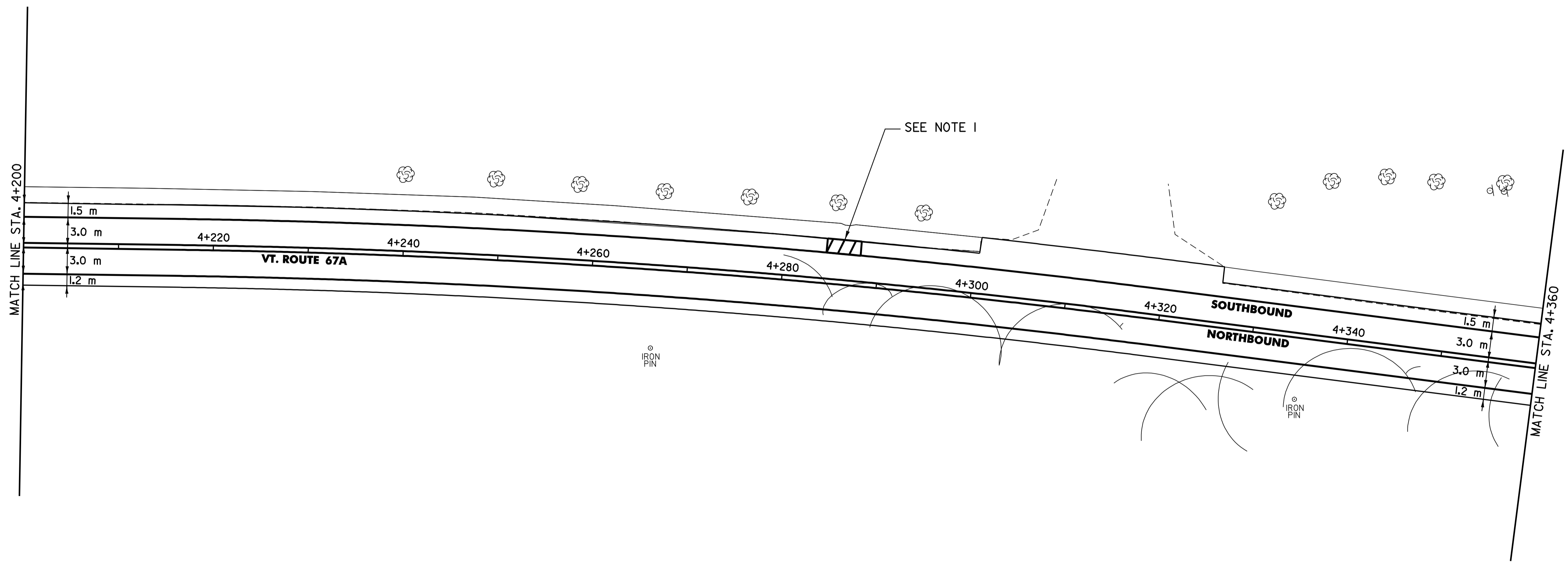

646.40 DURABLE 100 mm WHITE LINE (THERMOPLASTIC)  
 (ALL LINES WILL INCLUDE EDGE LINE BREAKS AND RADIUS FOR TOWN HIGHWAYS)  
 VT. ROUTE 67A:  
 STA. 4+200.0 - STA. 4+360.0 LT & RT

646.41 DURABLE 100 mm YELLOW LINE (THERMOPLASTIC)  
 (ALL LINES WILL INCLUDE C/L BREAKS FOR TOWN HIGHWAYS) S=SOLID, D=DASHED  
 VT. ROUTE 67A:  
 STA. 4+200.0 - STA. 4+360.0 LT CL RT  
 S - S

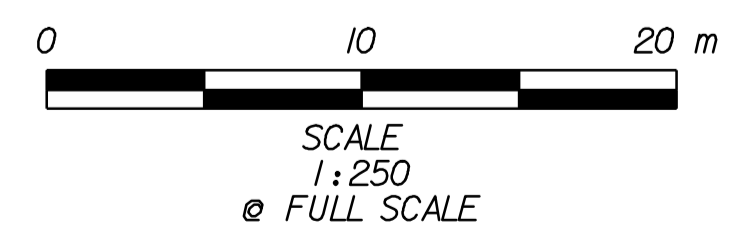
646.42 DURABLE 200 mm WHITE LINE (THERMOPLASTIC)  
 VT. ROUTE 67A:  
 STA. 4+284.5 - STA. 4+288.1 LT, SHOULDER HATCHING (11.0 m)

646.60 TEMPORARY 100 mm WHITE LINE (PAINT)  
 (ALL LINES WILL INCLUDE EDGE LINE BREAKS AND RADIUS FOR TOWN HIGHWAYS)  
 VT. ROUTE 67A:  
 STA. 4+200.0 - STA. 4+360.0 LT & RT

646.61 TEMPORARY 100 mm YELLOW LINE (PAINT)  
 (ALL LINES WILL INCLUDE C/L BREAKS FOR TOWN HIGHWAYS) S=SOLID, D=DASHED  
 VT. ROUTE 67A:  
 STA. 4+200.0 - STA. 4+360.0 LT CL RT  
 S - S



NOTE:  
 I. SEE SHEET 114 FOR FIRE HYDRANT PAVEMENT MARKING DETAIL.



DATUM	
VERTICAL	N/A
HORIZONTAL	NAD83 (1996)

<b>SIGNING &amp; STRIPING PLAN SHEET #6</b>	SURVEYED BY <u>L.R.S.C.</u> DATE <u>4/03</u>
	DRAWN BY <u>C.A.K.</u> DATE <u>3/06</u>
	SQUAD LEADER <u>D.E.G.</u>
	DESIGN FILE NO. <u>/pave/95d104/pd104.dgn</u>
	IPARM FILE <u>pd104ssps06.i</u> DATE <u>20-AUG-2010 12:30</u>
PROJ. NAME	NORTH BENNINGTON
PROJ. NO.	STP 9646(1)S
SHEET 102 OF 151	SHEETS