

675.50 REMOVING SIGNS
AS SHOWN - 2

675.60 ERECTING SALVAGED SIGNS
AS SHOWN - 1

646.42 DURABLE 200 mm WHITE LINE (THERMOPLASTIC)
VT. ROUTE 67A:
STA. 3+786.4 - STA. 3+790.0 RT, SHOULDER HATCHING (11.0 m)

646.41 DURABLE 100 mm YELLOW LINE (THERMOPLASTIC)
(ALL LINES WILL INCLUDE C/L BREAKS FOR TOWN HIGHWAYS) S=SOLID, D=DASHED
VT. ROUTE 67A:
STA. 3+720.0 - STA. 3+880.0 LT S - RT S

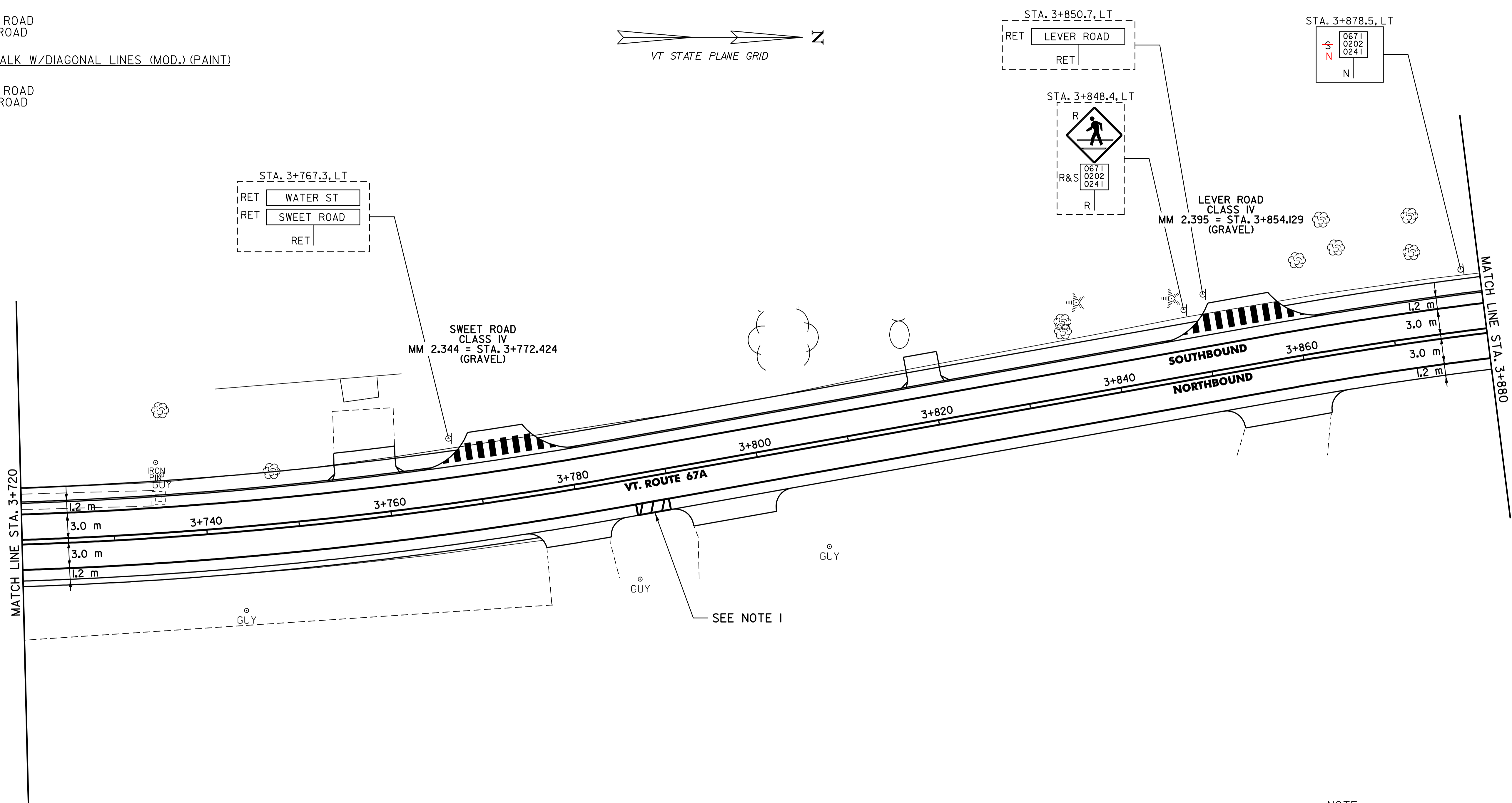
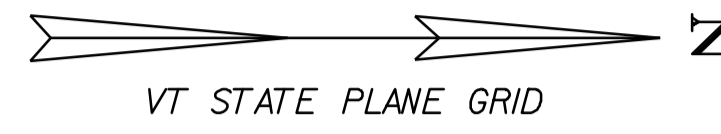
646.40 DURABLE 100 mm WHITE LINE (THERMOPLASTIC)
(ALL LINES WILL INCLUDE EDGE LINE BREAKS AND RADIUS FOR TOWN HIGHWAYS)
VT. ROUTE 67A:
STA. 3+720.0 - STA. 3+880.0 LT & RT

646.61 TEMPORARY 100 mm YELLOW LINE (PAINT)
(ALL LINES WILL INCLUDE C/L BREAKS FOR TOWN HIGHWAYS) S=SOLID, D=DASHED
VT. ROUTE 67A:
STA. 3+720.0 - STA. 3+880.0 LT S - RT S

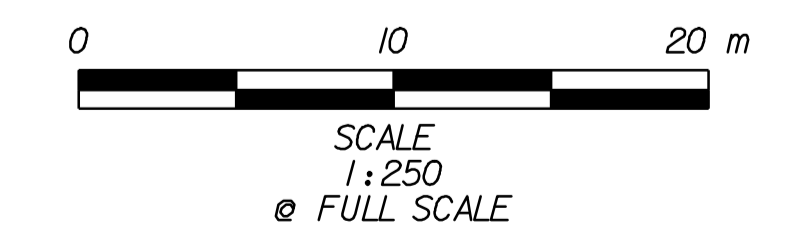
646.60 TEMPORARY 100 mm WHITE LINE (PAINT)
(ALL LINES WILL INCLUDE EDGE LINE BREAKS AND RADIUS FOR TOWN HIGHWAYS)
VT. ROUTE 67A:
STA. 3+720.0 - STA. 3+880.0 LT & RT

646.51 DURABLE CROSSWALK W/DIAGONAL LINES (MOD.) (THERMOPLASTIC)
VT. ROUTE 67A:
STA. 3+772.424 LT, SWEET ROAD
STA. 3+854.129 LT, LEVER ROAD

646.71 TEMPORARY CROSSWALK W/DIAGONAL LINES (MOD.) (PAINT)
VT. ROUTE 67A:
STA. 3+772.424 LT, SWEET ROAD
STA. 3+854.129 LT, LEVER ROAD



NOTE:
I. SEE SHEET 114 FOR FIRE HYDRANT PAVEMENT MARKING DETAIL.



SIGN LEGEND
R= REMOVE
S= SALVAGE
N= NEW
RET= RETAIN
B-B= BACK TO BACK
EXISTING= _____
NEW= _____

SIGNING & STRIPING PLAN SHEET #3	SURVEYED BY <u>L.R.S.C.</u> DATE <u>4/03</u>
	DRAWN BY <u>C.A.K.</u> DATE <u>3/06</u>
	SQUAD LEADER <u>D.E.G.</u>
	DESIGN FILE NO. <u>/pave/95d104/pdl04.dgn</u>
	IPARM FILE <u>pdl04ssps03.1</u> DATE <u>20-AUG-2010 12:00</u>
PROJ. NAME <u>NORTH BENNINGTON</u>	
PROJ. NO. <u>STP 9646(1)S</u>	
SHEET <u>99</u> OF <u>151</u> SHEETS	

DATUM	
VERTICAL	N/A
HORIZONTAL	NAD83 (1996)