
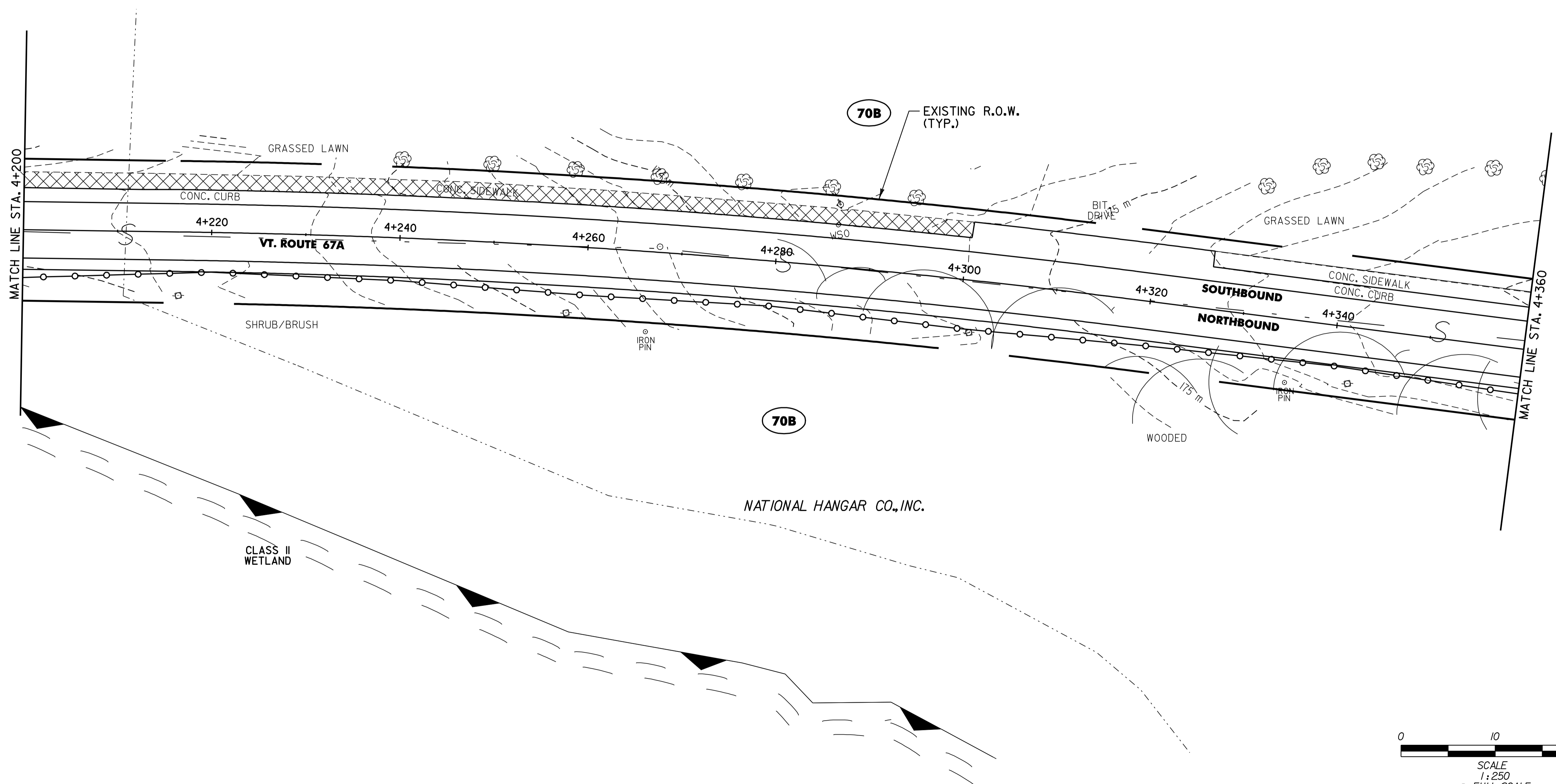


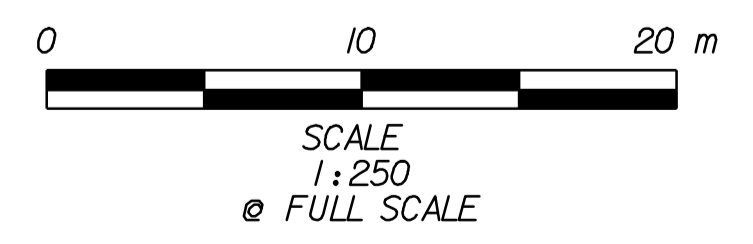
--- VEG --- VEG --- VEG --- VEG --- VEG --- VEG --- VEG --- VEG --- VEG --- VEG ---



NORTH BENNINGTON INDUSTRIAL BUILDING, INC.



NATIONAL HANGAR CO., INC.



DATUM	
VERTICAL	N/A
HORIZONTAL	NAD83 (1996)

LEGEND	
(XXX)	MAP UNIT TYPE (SEE SHEET 47 FOR DETAILS)
---	SOIL LINE BOUNDARY
---	WETLAND / RIPARIAN BOUNDARY
---	WETLAND BUFFER
---	RIPARIAN BUFFER

**FINAL CONDITIONS PLAN #6**

SURVEYED BY	L.R.S.C.	DATE	4/03
DRAWN BY	C.A.K.	DATE	3/06
SQUAD LEADER	D.E.G.		
DESIGN FILE NO.	/pave/95dl04/pdl04.dgn		
IPARM FILE	pd104fcp6.1	DATE PLOTTED	30-AUG-2010 12
PROJ. NAME	NORTH BENNINGTON		
PROJ. NO.	STP 9646(I)S		
SHEET	82 OF 151	SHEETS	