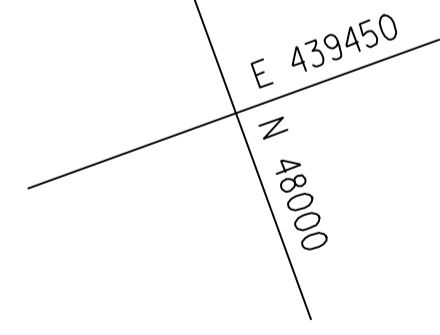
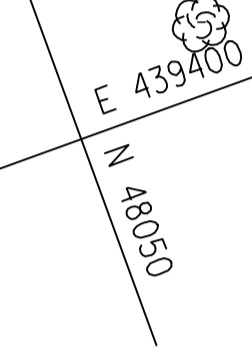
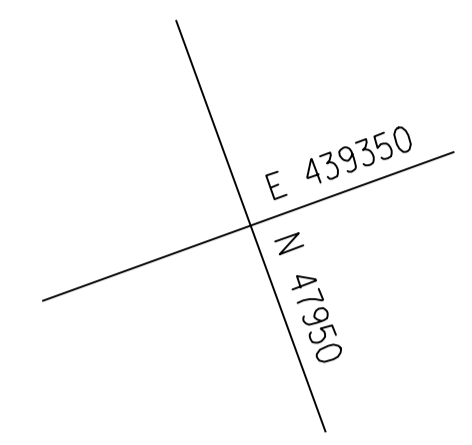
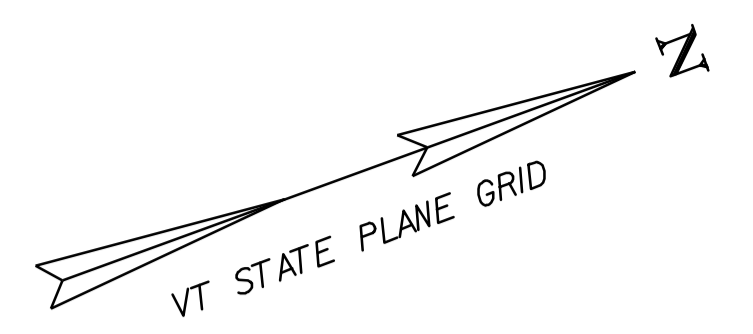


LEGEND

- PDF — PROJECT DEMARCATION FENCE
- SILT FENCE
- CULVERT INLET PROTECTION
- DRAINAGE STRUCTURE PROTECTION
- ▷ CHECK DAM - STONE

620.70 SNOW FENCE (MOD. - PDF)
 STA. 5+160 - STA. 5+167 LT (12 m)
 STA. 5+160 - STA. 5+181 RT (21 m)

649.51 GEOTEXTILE FOR SILT FENCE
 STA. 5+160 - STA. 5+181 RT (22 m)



STA. 5+160.000
 BEGIN 80 mm COLD PLANING AND PAVING

THE JOHN G. McCULLOUGH
 FREE LIBRARY, INC.

EXISTING R.O.W.
 (TYP.)

HCTRL #11
 N 47909.666
 E 439378.916
 ELEV. 187.946

MATCH LINE STA. 5+160

VT. ROUTE 67A
 MM 3.317 = STA. 5+338.194
 END STP 9646(I)S

HAVILANDS
 PRIVILEGE

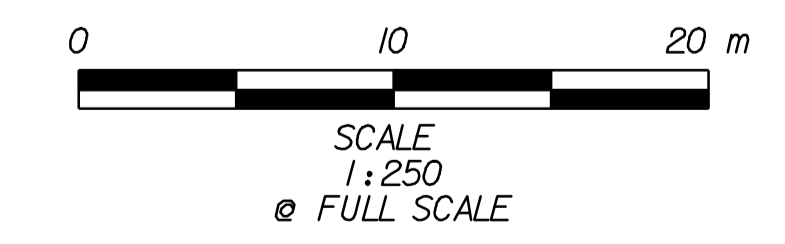
HCTRL #10
 N 47885.036
 E 439383.350
 ELEV. 186.837

LIMITS OF SEED AND MULCH (TYP.)
 LIMITS OF SOIL DISTURBANCE (TYP.)

SILT FENCE (TYP.)
 PROJECT DEMARCATION FENCE (TYP.)

MINDLING, JAMES M.

DATUM	
VERTICAL	N/A
HORIZONTAL	NAD83 (1996)



LEGEND	
XXX	MAP UNIT TYPE (SEE SHEET 47 FOR DETAILS)
---	SOIL LINE BOUNDARY
---	WETLAND / RIPARIAN BOUNDARY
---	WETLAND BUFFER
---	RIPIARIAN BUFFER

EROSION PREVENTION & SEDIMENT CONTROL PLAN #12

SURVEYED BY	L.R.S.C.	DATE	4/03
DRAWN BY	C.A.K.	DATE	3/06
SQUAD LEADER	D.E.G.		
DESIGN FILE NO.	/pave/95dl04/pdl04.dgn		
IPARM FILE	pdl04epsopl2.1	DATE PLOTTED	30-AUG-2010 12
PROJ. NAME	NORTH BENNINGTON		
PROJ. NO.	STP 9646(I)S		
SHEET	76 OF 151	SHEETS	