

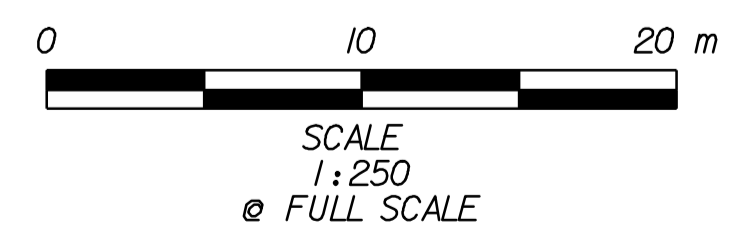
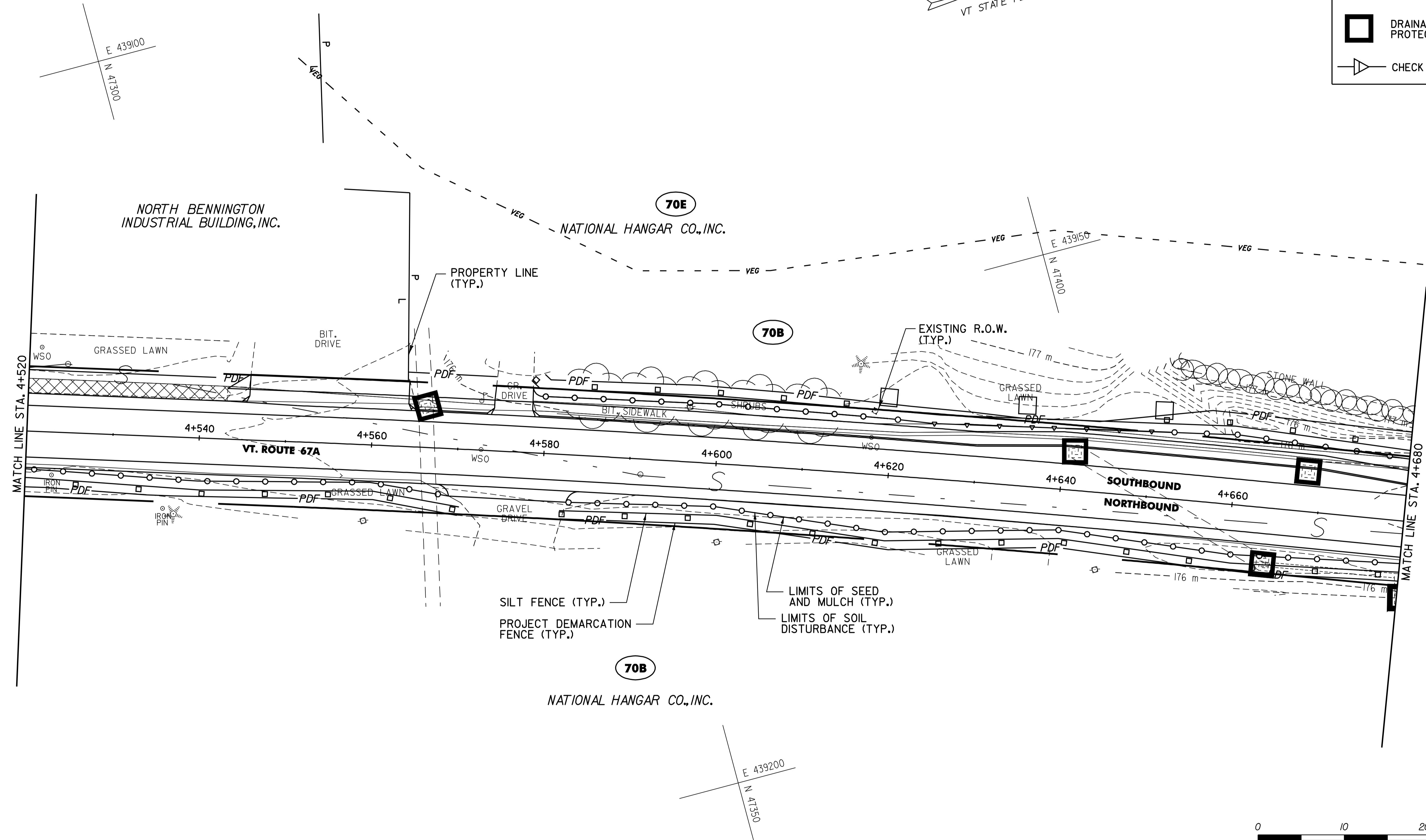

LEGEND

- PDF — PROJECT DEMARCATION FENCE
- SILT FENCE
- ▭ CULVERT INLET PROTECTION
- ▭ DRAINAGE STRUCTURE PROTECTION
- ▷ CHECK DAM - STONE

**620.70 SNOW FENCE (MOD. - PDF)**  
 STA. 4+520 - STA. 4+545 LT (25 m)  
 STA. 4+520 - STA. 4+570 RT (50 m)  
 STA. 4+564 - STA. 4+574 LT (10 m)  
 STA. 4+578 - STA. 4+680 LT (103 m)  
 STA. 4+582 - STA. 4+680 RT (98 m)

**613.10 STONE FILL, TYPE I (MOD. - INLET PROTECTION)**  
 STA. 4+566 LT  
 STA. 4+641 LT  
 STA. 4+665 RT  
 STA. 4+669 LT

**649.51 GEOTEXTILE FOR SILT FENCE**  
 STA. 4+520 - STA. 4+570 RT (50 m)  
 STA. 4+578 - STA. 4+680 LT (103 m)  
 STA. 4+582 - STA. 4+680 RT (98 m)



DATUM	
VERTICAL	N/A
HORIZONTAL	NAD83 (1996)

LEGEND	
XXX	MAP UNIT TYPE (SEE SHEET 47 FOR DETAILS)
---	SOIL LINE BOUNDARY
---	WETLAND / RIPARIAN BOUNDARY
---	WETLAND BUFFER
---	RIPARIAN BUFFER

## EROSION PREVENTION & SEDIMENT CONTROL PLAN #8

SURVEYED BY	L.R.S.C.	DATE	4/03
DRAWN BY	C.A.K.	DATE	3/06
SQUAD LEADER	D.E.G.		
DESIGN FILE NO.	/pave/95dl04/pdl04.dgn		
IPARM FILE	pdl04epscp8.i	DATE PLOTTED	30-AUG-2010 12
PROJ. NAME	NORTH BENNINGTON		
PROJ. NO.	STP 9646(1)S		
SHEET	72 OF 151	SHEETS	