


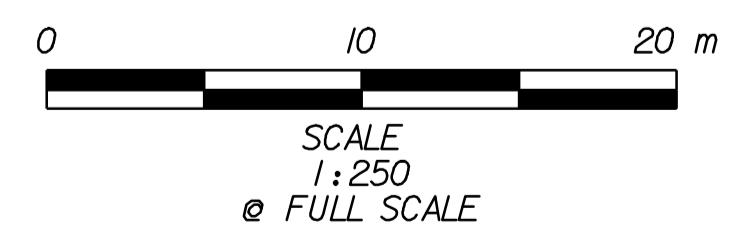
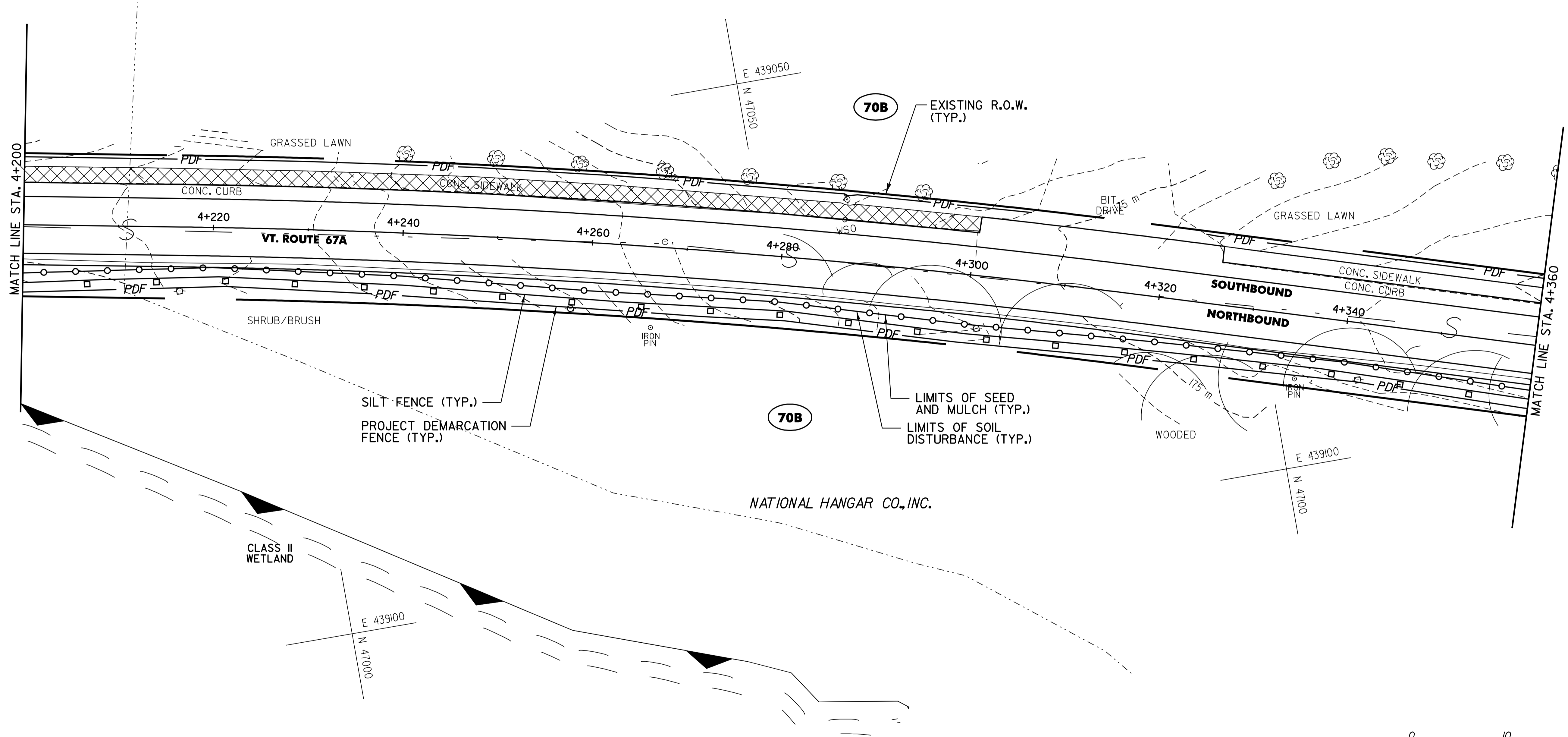
620.70 SNOW FENCE (MOD. - PDF)
 STA. 4+200 - STA. 4+360 RT (160 m)
 STA. 4+200 - STA. 4+306 LT (106 m)
 STA. 4+324 - STA. 4+360 LT (36 m)

649.51 GEOTEXTILE FOR SILT FENCE
 STA. 4+200 - STA. 4+360 RT (160 m)

LEGEND	
— PDF —	PROJECT DEMARCATION FENCE
□	SILT FENCE
⌊	CULVERT INLET PROTECTION
⊠	DRAINAGE STRUCTURE PROTECTION
⊳	CHECK DAM - STONE



NORTH BENNINGTON INDUSTRIAL BUILDING, INC.



DATUM	
VERTICAL	N/A
HORIZONTAL	NAD83 (1996)

LEGEND	
XXX	MAP UNIT TYPE (SEE SHEET 47 FOR DETAILS)
---	SOIL LINE BOUNDARY
---	WETLAND / RIPARIAN BOUNDARY
---	WETLAND BUFFER
---	RIPARIAN BUFFER

EROSION PREVENTION & SEDIMENT CONTROL PLAN #6

SURVEYED BY	L.R.S.C.	DATE	4/03
DRAWN BY	C.A.K.	DATE	3/06
SQUAD LEADER	D.E.G.		
DESIGN FILE NO.	/pave/95dl04/pdl04.dgn		
IPARM FILE	pd104epscp6.1	DATE PLOTTED	30-AUG-2010 12
PROJ. NAME	NORTH BENNINGTON		
PROJ. NO.	STP 9646(I)S		
SHEET	70 OF 151	SHEETS	