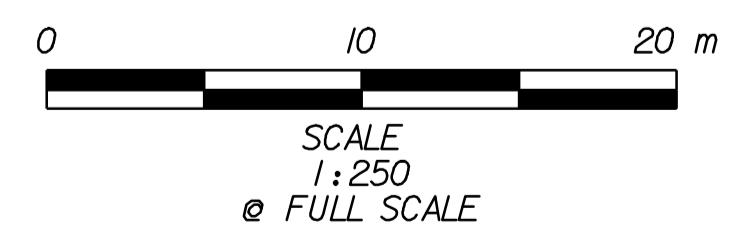
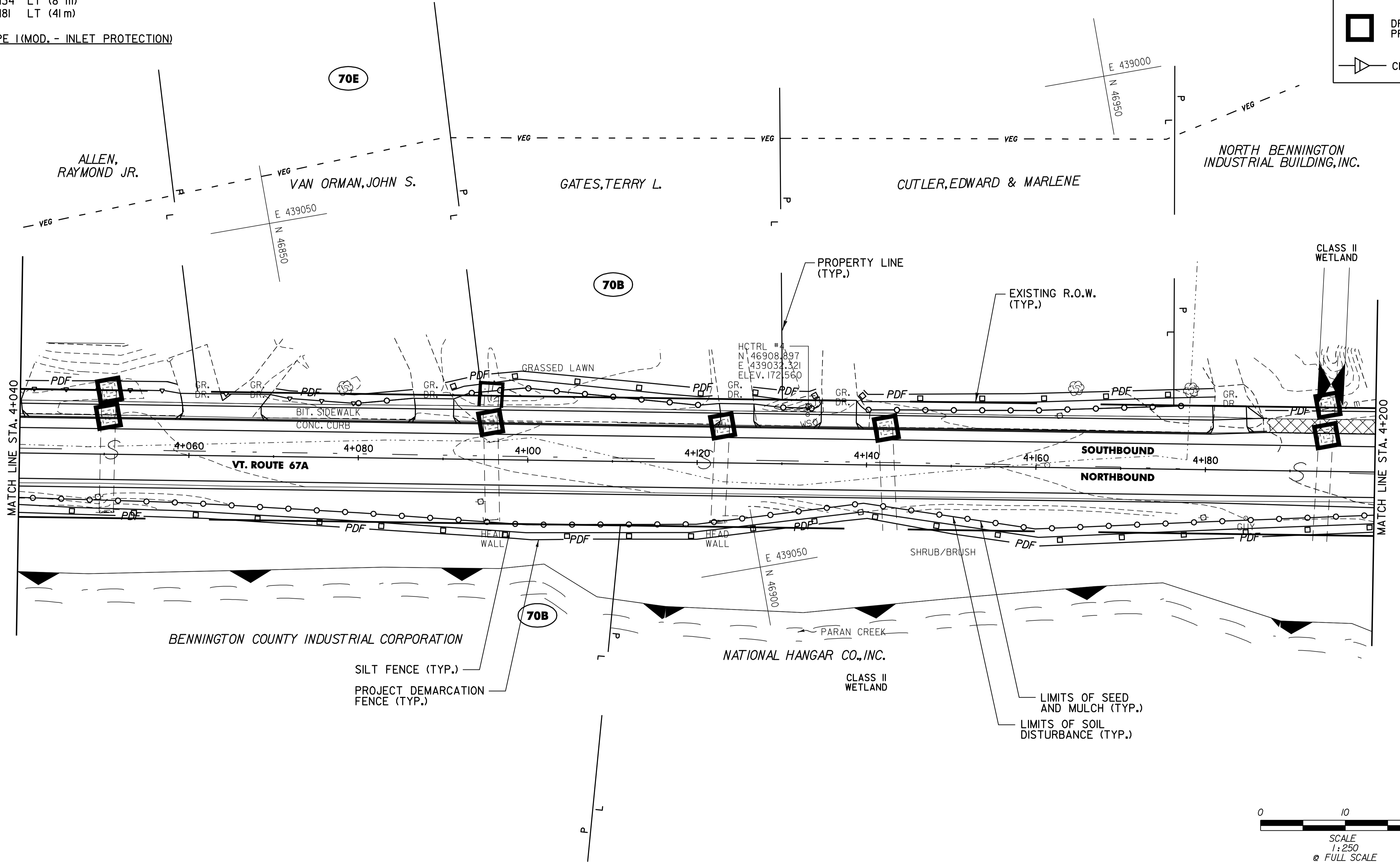
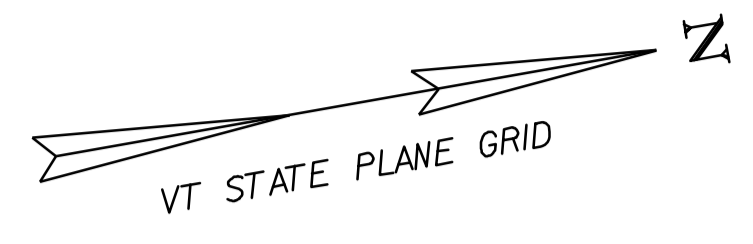


LEGEND	
	PROJECT DEMARCATION FENCE
	SILT FENCE
	CULVERT INLET PROTECTION
	DRAINAGE STRUCTURE PROTECTION
	CHECK DAM - STONE

- 620.70 SNOW FENCE (MOD. - PDF)**
 STA. 4+040 - STA. 4+059 LT (19 m)
 STA. 4+040 - STA. 4+200 RT (161 m)
 STA. 4+070 - STA. 4+086 LT (16 m)
 STA. 4+091 - STA. 4+122 LT (32 m)
 STA. 4+127 - STA. 4+134 LT (8 m)
 STA. 4+140 - STA. 4+181 LT (41 m)
 STA. 4+187 - STA. 4+200 LT (13 m)

- 649.51 GEOTEXTILE FOR SILT FENCE**
 STA. 4+040 - STA. 4+200 RT (161 m)
 STA. 4+091 - STA. 4+122 LT (32 m)
 STA. 4+127 - STA. 4+134 LT (8 m)
 STA. 4+140 - STA. 4+181 LT (41 m)

- 613.10 STONE FILL, TYPE I (MOD. - INLET PROTECTION)**
 STA. 4+051 LT
 STA. 4+051 LT
 STA. 4+095 LT
 STA. 4+096 LT
 STA. 4+123 LT
 STA. 4+142 LT
 STA. 4+194 LT
 STA. 4+194 LT



DATUM	
VERTICAL	N/A
HORIZONTAL	NAD83 (1996)

LEGEND	
	MAP UNIT TYPE (SEE SHEET 47 FOR DETAILS)
	SOIL LINE BOUNDARY
	WETLAND / RIPARIAN BOUNDARY
	WETLAND BUFFER
	RIPARIAN BUFFER

EROSION PREVENTION & SEDIMENT CONTROL PLAN #5

SURVEYED BY	L.R.S.C.	DATE	4/03
DRAWN BY	C.A.K.	DATE	3/06
SQUAD LEADER	D.E.G.		
DESIGN FILE NO.	/pave/95d104/pd104.dgn		
IPARM FILE	pd104epscp5.1	DATE PLOTTED	30-AUG-2010 12
PROJ. NAME	NORTH BENNINGTON		
PROJ. NO.	STP 9646(IIS)		
SHEET	69 OF 151	SHEETS	