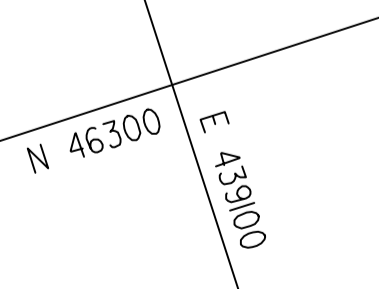
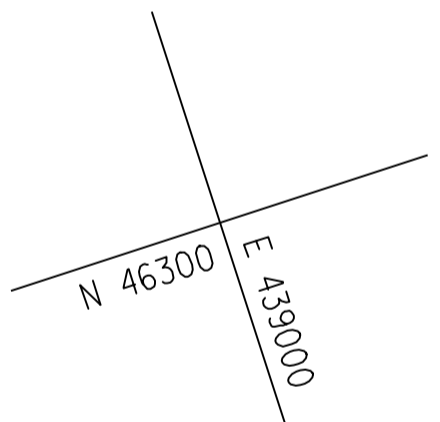
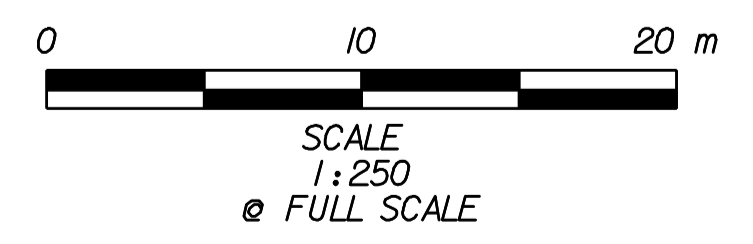


LEGEND	
<b>(XXX)</b>	MAP UNIT TYPE (SEE SHEET 47 FOR DETAILS)
- VEG - - -	SOIL LINE BOUNDARY
---	WETLAND / RIPARIAN BOUNDARY
- - - - -	WETLAND BUFFER
- . - . - .	RIPARIAN BUFFER

DATUM	
VERTICAL	N/A
HORIZONTAL	NAD83 (1996)

**EXISTING CONDITIONS PLAN #1**

SURVEYED BY L.R.S.C. DATE 4/03  
 DRAWN BY C.A.K. DATE 3/06  
 SQUAD LEADER D.E.G.  
 DESIGN FILE NO. /pave/95dl04/pdl04.dgn  
 IPARM FILE pdl04ecpl.i DATE 30-AUG-2010 12  
 PROJ. NAME NORTH BENNINGTON  
 PROJ. NO. STP 9646(1)S  
 SHEET 53 OF 151 SHEETS



MATCH LINE STA. 3+560