


LEGEND

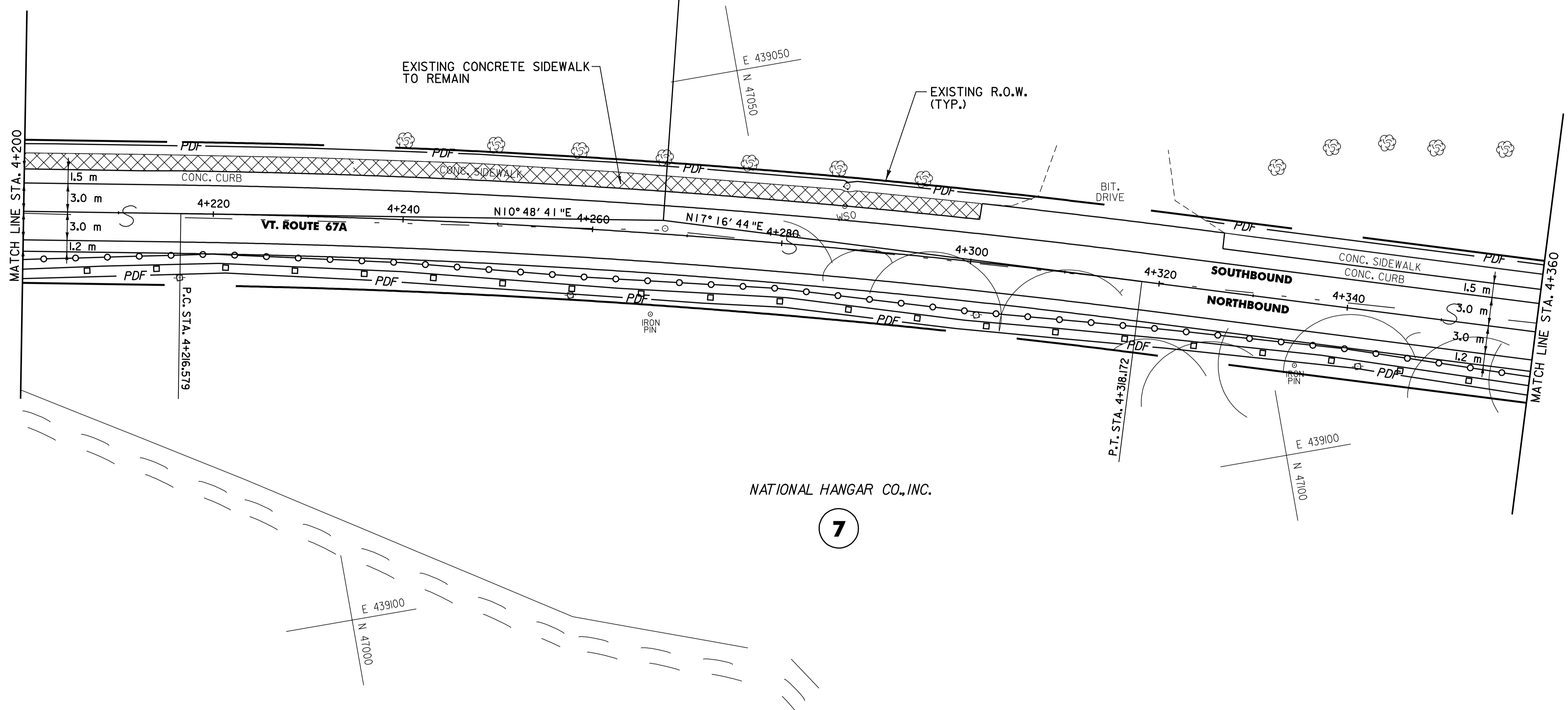
- PDF — CONSTRUCTION FENCE
- SILT FENCE
- ▭ CULVERT INLET PROTECTION
- DRAINAGE STRUCTURE PROTECTION



NORTH BENNINGTON INDUSTRIAL BUILDING, INC.

20

P.I. STA. 4+267.430 BK. =  
P.I. STA. 4+267.321 AHD.



NATIONAL HANGAR CO., INC.

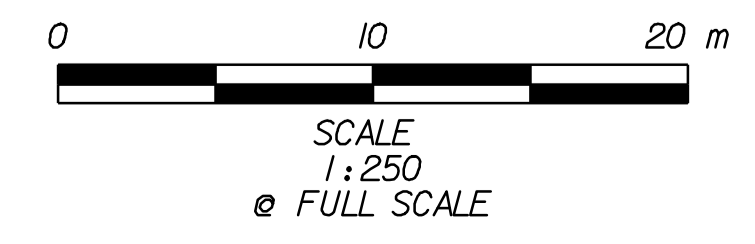
7

# R.O.W. PLANS

DATUM	
VERTICAL	NAVD 88
HORIZONTAL	NAD83 (1996)

LINES SHOWN ON THIS PLAN AS EXISTING PROPERTY LINES ARE BELIEVED TO BE ACCURATE BUT SHOULD NOT BE RELIED UPON FOR PURPOSES UNRELATED TO THE STATE OF VERMONT'S ACQUISITION OF LAND AND RIGHTS FOR THIS PROJECT.

THIS SHEET TO BE USED FOR RIGHT-OF-WAY INFORMATION ONLY.



**PLAN SHEET #6**

SURVEYED BY	L.R.S.C.	DATE	4/03
DRAWN BY	PSK	DATE	3/06
SQUAD LEADER	WMK		
DESIGN FILE NO.	/pave/95d104/pdl04.dgn		
IPARM FILE	pd104row106.1	DATE PLOTTED	20-AUG-2010 12:20
PROJ. NAME	NORTH BENNINGTON		
PROJ. NO.	STP 9646(1)S		
SHEET	26 OF 151	SHEETS	