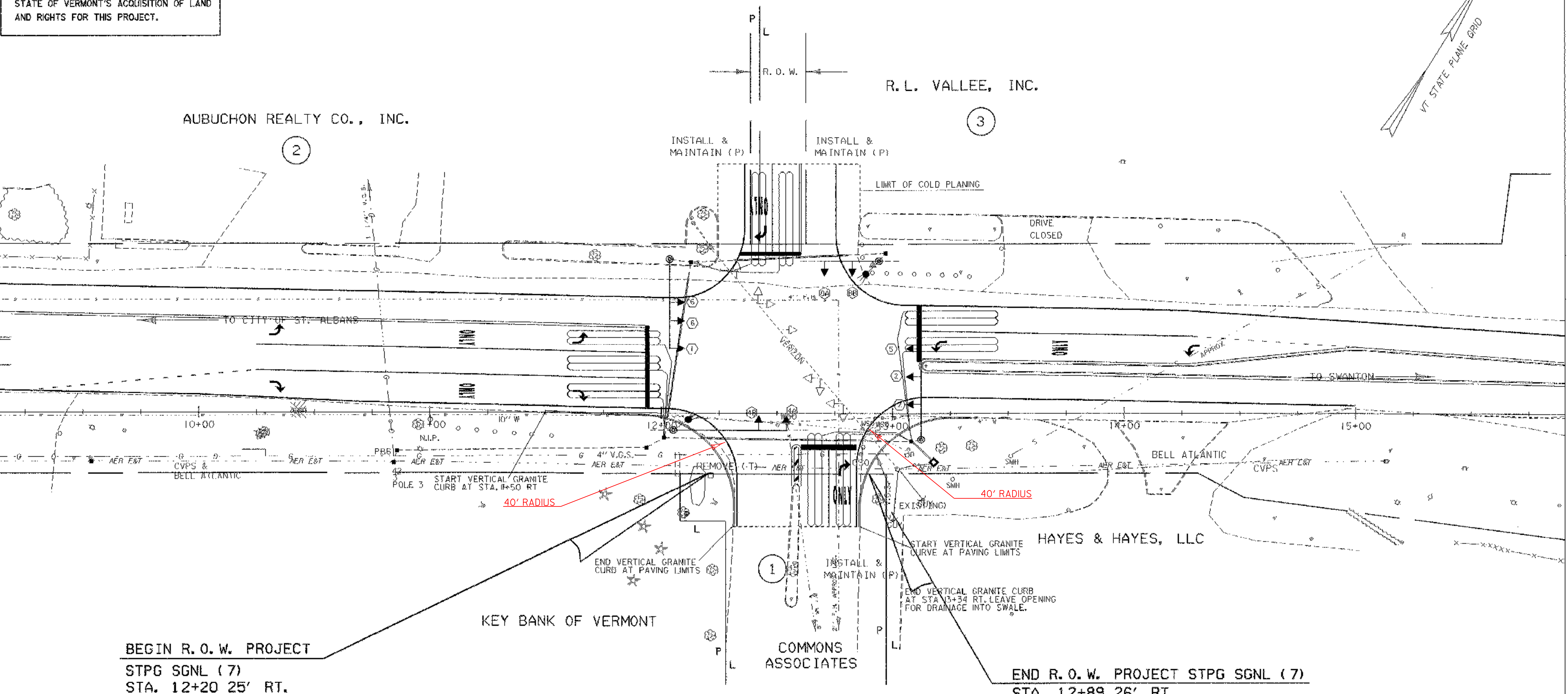
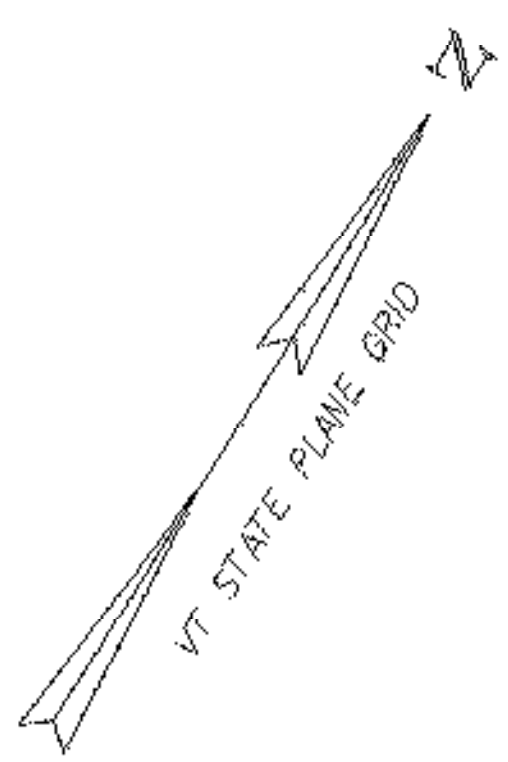


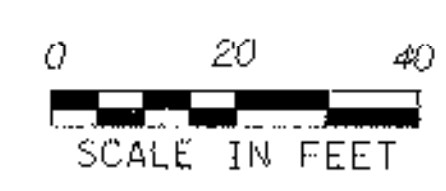
LINES SHOWN ON THIS PLAN AS EXISTING PROPERTY LINES P/L ARE BELIEVED TO BE ACCURATE BUT SHOULD NOT BE RELIED UPON FOR PURPOSES UNRELATED TO THE STATE OF VERMONT'S ACQUISITION OF LAND AND RIGHTS FOR THIS PROJECT.



BEGIN R. O. W. PROJECT
STPG SGNL (7)
STA. 12+20 25' RT.

END R. O. W. PROJECT STPG SGNL (7)
STA. 12+89 26' RT.

RIGHT-OF-WAY SHEET



PROJECT NAME:	ST ALBANS	PLOT DATE:	09-JUL-2003
PROJECT NUMBER:	STPG SGNL (7)S	DRAWN BY:	
FILE NAME:	795c188/rof=nul,sav,ts	CHECKED BY:	
PROJECT LEADER:	nyquist	SHEET	4 OF 19
DESIGNED BY:	lfg		
tdr8rowl			