

TH #59
CAVENDISH
STA 4+914.00
(MM 3.053)
FIELD MEASURED
STA 4+859.00
(MM 3.019)

TEMPORARY AND DURABLE 100mm WHITE LINE
STA 4+820 TO 4+920 SOLID RT
STA 4+820 TO 4+853 SOLID LT
STA 4+862 TO 4+920 SOLID LT

TEMPORARY AND DURABLE 100mm YELLOW LINE
STA 4+820 TO 4+853 SOLID LT & RT
STA 4+865 TO 4+920 SOLID LT & RT
STA 4+859 DOUBLE SOLID LT.

STEEL BEAM GUARDRAIL (2.4m POSTS) (MOD)
STA 4+857 TO 4+906 RT

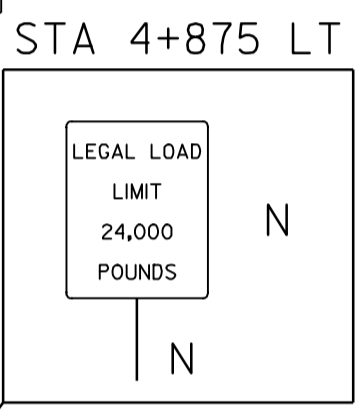
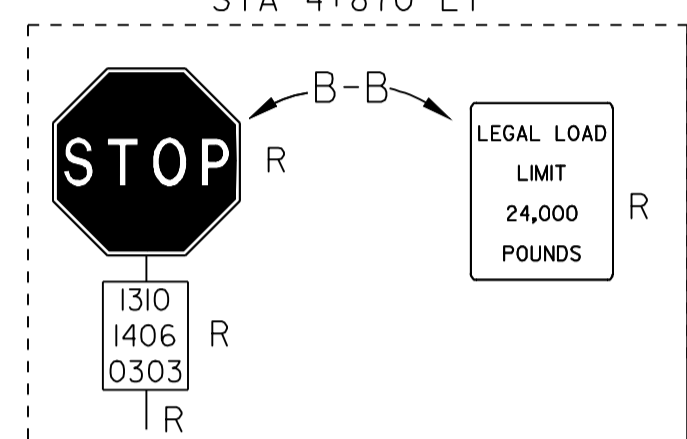
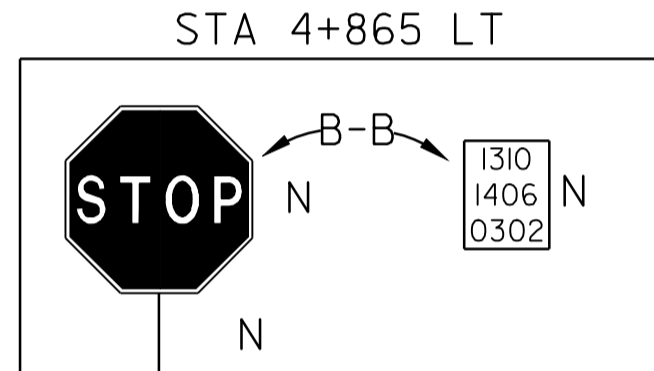
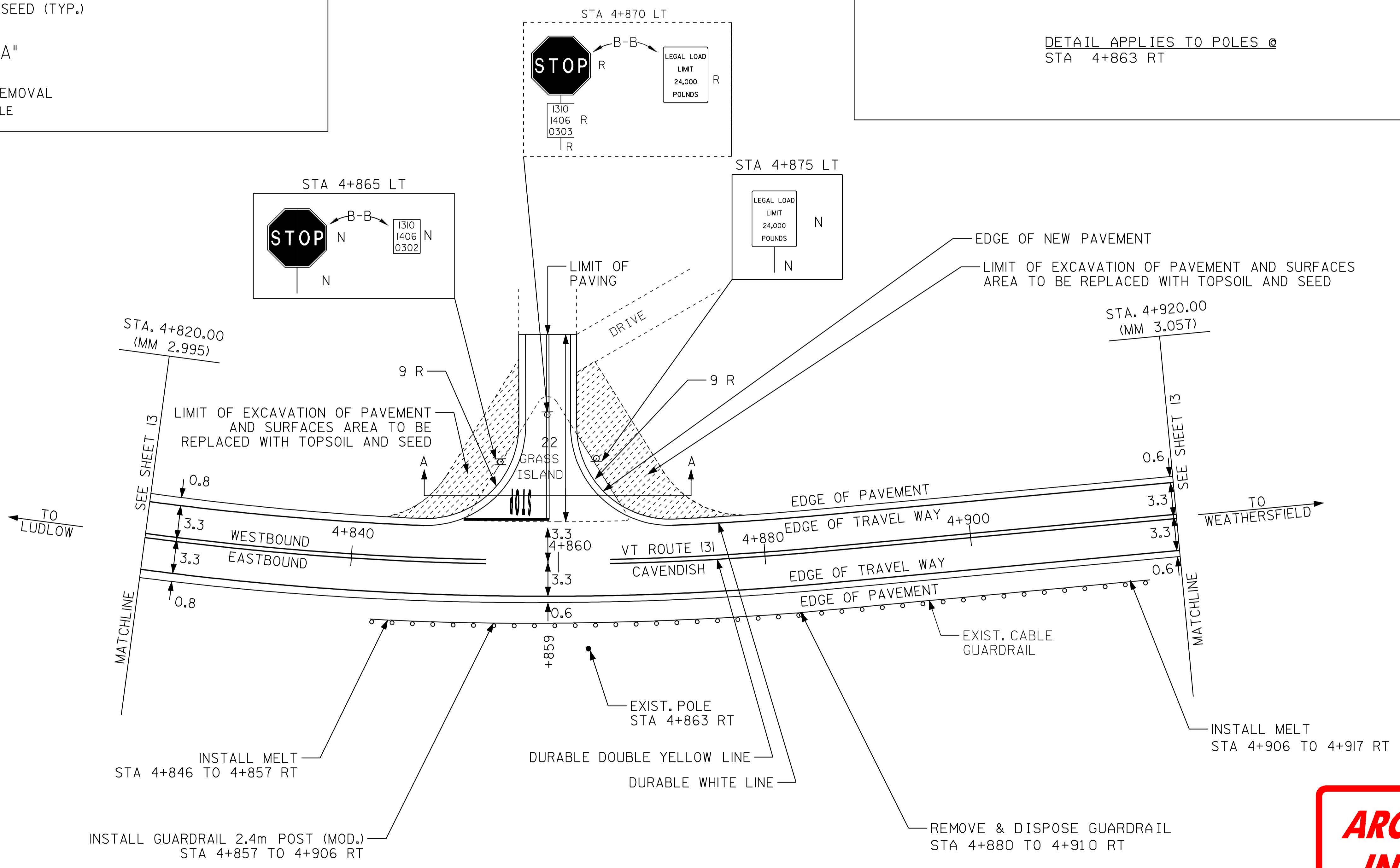
REMOVAL & DISPOSAL OF GUARDRAIL
STA 4+880 TO 4+910 RT

MODIFIED ECCENTRIC LOADER TERMINAL
STA 4+857 RT
STA 4+906 RT

REMOVING SIGNS
AS SHOWN - 3

TEMPORARY AND DURABLE 600 mm STOP BAR
STA 4+859 LT (TH 59)

TEMPORARY AND DURABLE LETTER OR SYMBOL
STA 4+859 LT "STOP" (TH 59)



- LEGEND**
- R = REMOVE EXISTING
 - S = SALVAGE
 - R&S = REMOVE AND SALVAGE
 - N = NEW
 - RET = RETAIN
 - B-B = BACK TO BACK
 - = NEW RAIL
 - = EXISTING RAIL

NOTE: ALL DIMENSIONS IN METERS EXCEPT AS INDICATED

**ARCHIVED
IN DPR**

DATUM	
VERTICAL	
HORIZONTAL	

NOT TO SCALE

**INTERSECTION
DETAIL
SHEET #3**

PROJECT: CAVENDISH - WEATHERSFIELD	PROJECT NO.: STP 9661(1)S
DESIGN FILE NAME: <u>_/pave/95cl34/pcl34.dgn</u>	PLOT DATE: <u>27-JAN-2006</u>
IPARM FILE NAME: <u>_pcl34i03.i</u>	SURVEY DATE: <u>06/97</u>
SURVEYED BY: <u>CLD Jnc</u>	DRAWN BY: <u>SMC</u>
SQUAD LEADER: <u>JAW</u>	SHEET: <u>22</u> OF <u>32</u>