

REMOVING SIGNS

2+279 RT
2+386 RT

100 MM WHITE LINE

2+260.0 LT. - 2+400.0 LT.
2+260.0 RT. - 2+400.0 RT.

TRAFFIC SIGNS, TYPE A

2+279 RT

ERECTING SALVAGED SIGNS

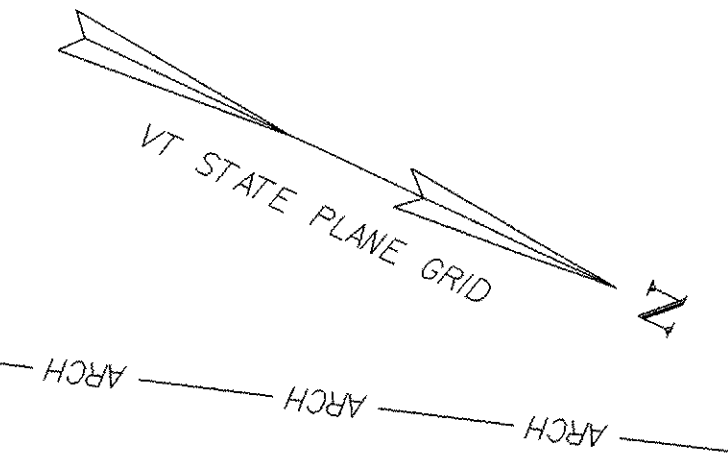
2+386 RT

SETTING SALVAGED POSTS

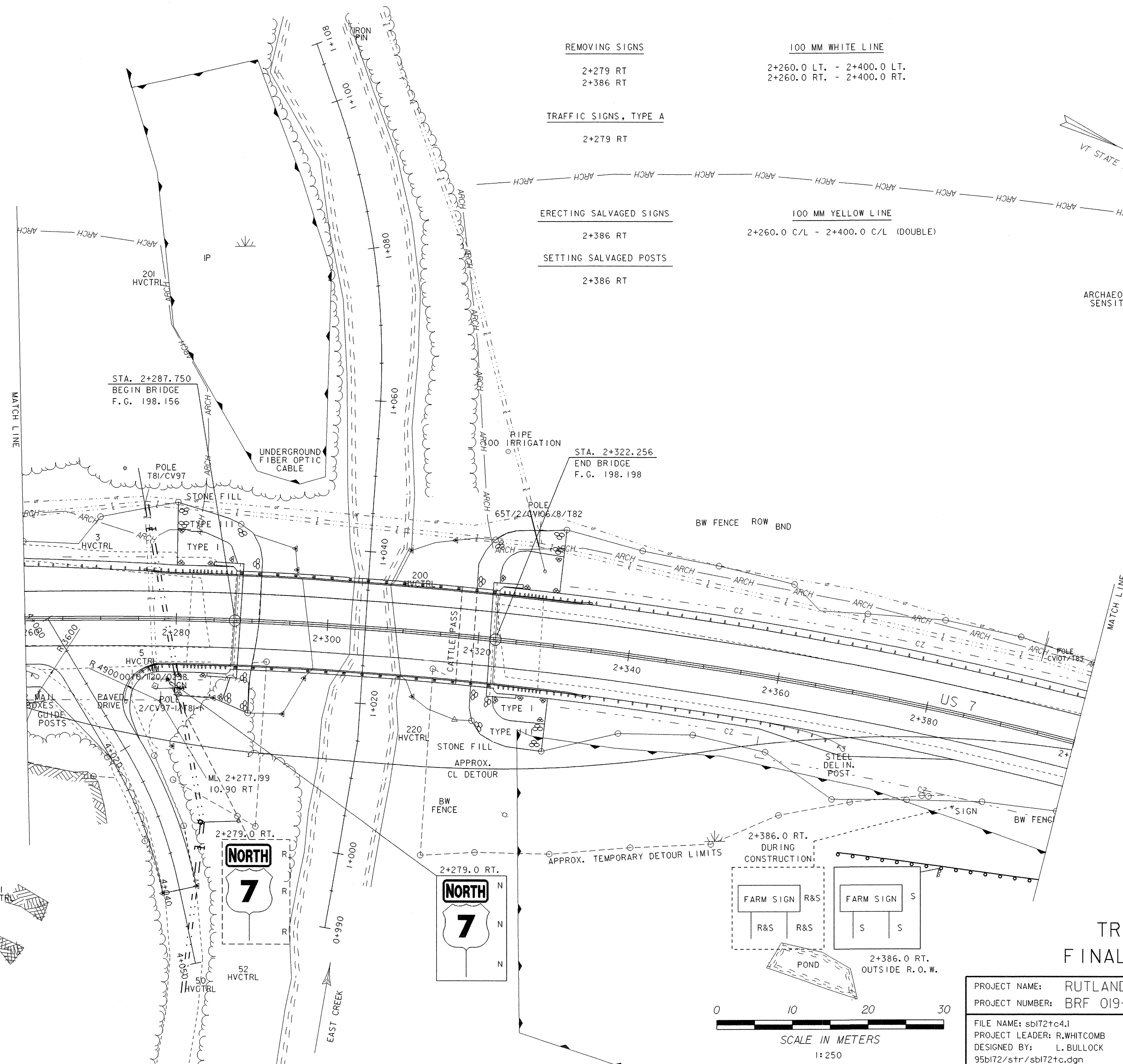
2+386 RT

100 MM YELLOW LINE

2+260.0 C/L - 2+400.0 C/L (DOUBLE)



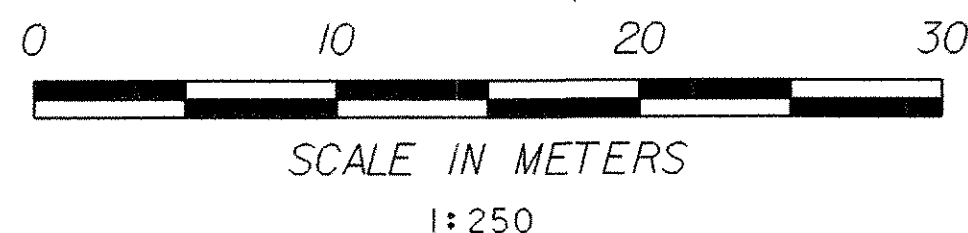
ARCHAEOLOGICALLY SENSITIVE AREA



MATCH LINE

MATCH LINE

LEGEND
 N = NEW
 R = REMOVE
 S = SALVAGE
 RET = RETAIN
 EXISTING = - - - -
 NEW = _____



TRAFFIC FINAL PLAN 2

PROJECT NAME: RUTLAND TOWN
 PROJECT NUMBER: BRF 019-3(48)
 FILE NAME: sb172+c4.i
 PROJECT LEADER: R.WHITCOMB
 DESIGNED BY: L.BULLOCK
 95b172/str/sb172+c.dgn
 PLOT DATE: 11-MAR-2008
 DRAWN BY: L.BULLOCK
 CHECKED BY: T.LACKEY
 SHEET 39 OF 75

