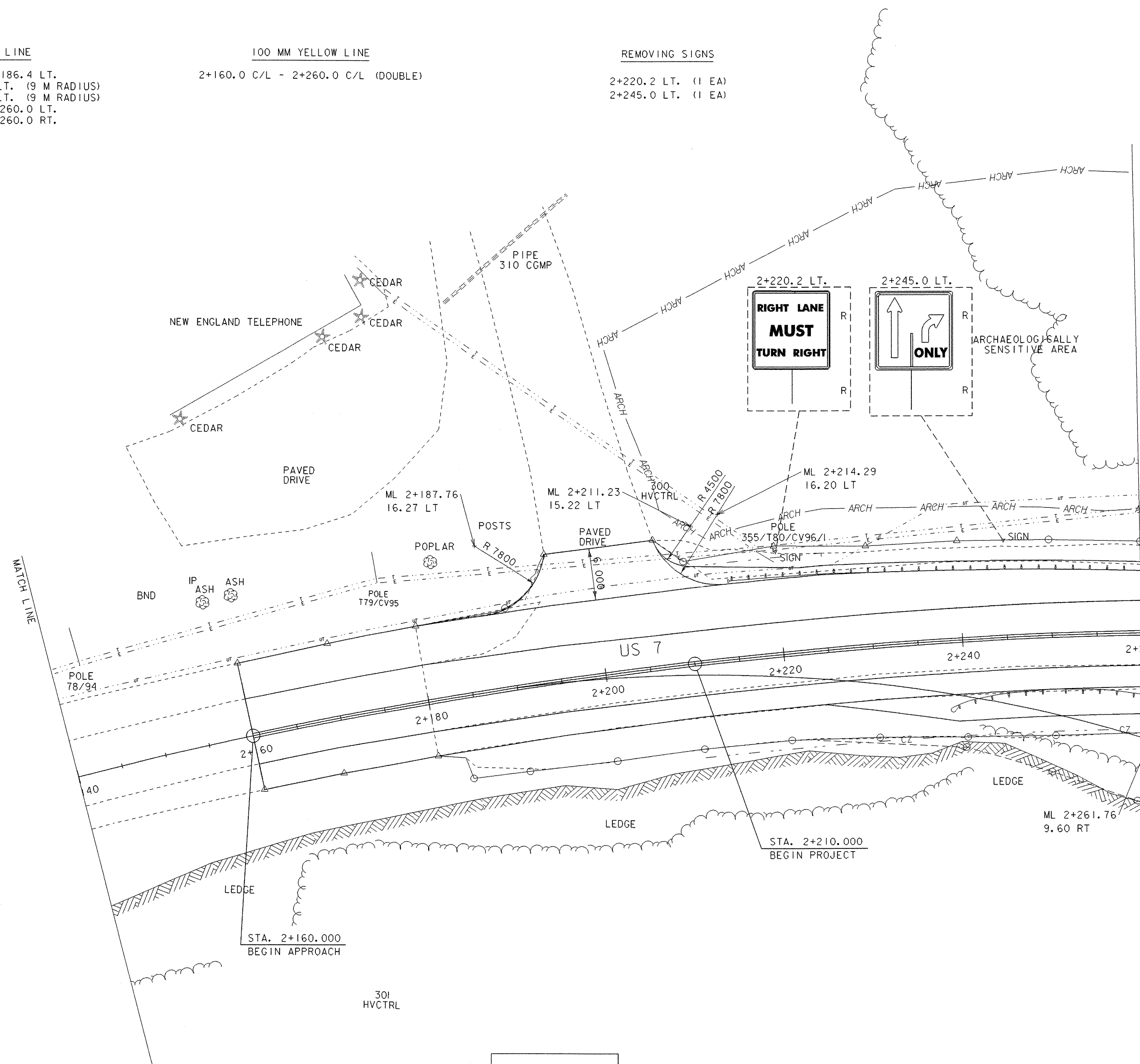
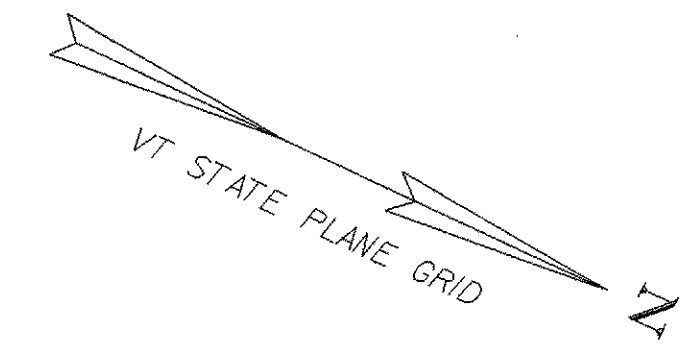


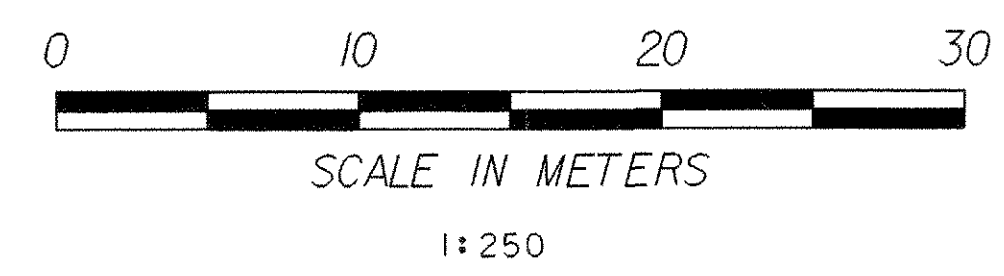
100 MM WHITE LINE
 2+160.0 LT. - 2+186.4 LT.
 2+186.4 LT. - 2+195.1 LT. (9 M RADIUS)
 2+207.0 LT. - 2+216.4 LT. (9 M RADIUS)
 2+216.4 LT. - 2+260.0 LT.
 2+160.0 RT. - 2+260.0 RT.

100 MM YELLOW LINE
 2+160.0 C/L - 2+260.0 C/L (DOUBLE)

REMOVING SIGNS
 2+220.2 LT. (1 EA)
 2+245.0 LT. (1 EA)



LEGEND
 N = NEW
 R = REMOVE



**TRAFFIC
 FINAL PLAN I**

PROJECT NAME: RUTLAND TOWN	PLOT DATE: 11-MAR-2008
PROJECT NUMBER: BRF 019-3(48)	DRAWN BY: L. BULLOCK
FILE NAME: sb172+c3.1	CHECKED BY: T. LACKEY
PROJECT LEADER: R. WHITCOMB	SHEET 38 OF 75
DESIGNED BY: L. BULLOCK	
95b172/str/sb172+c.dgn	