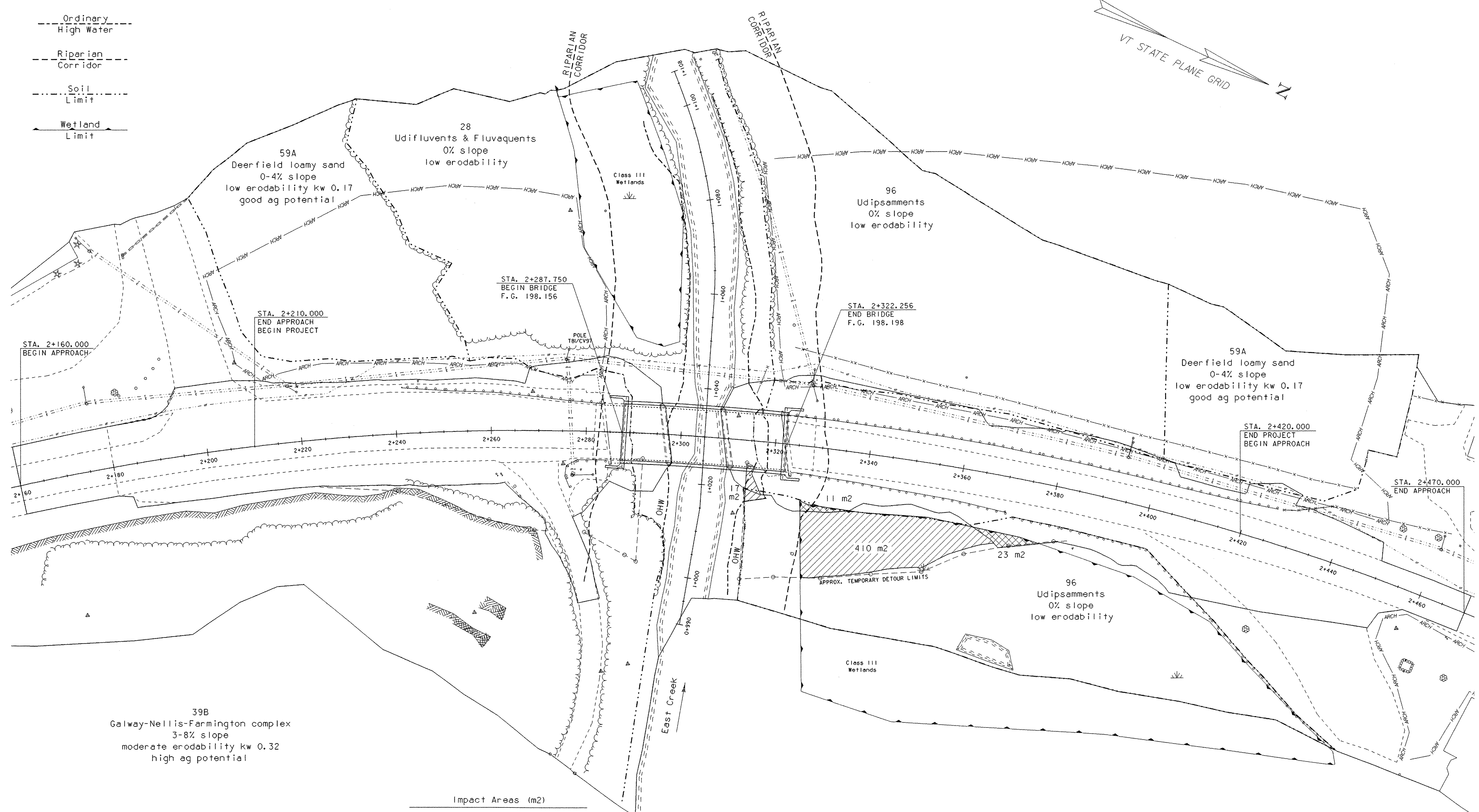
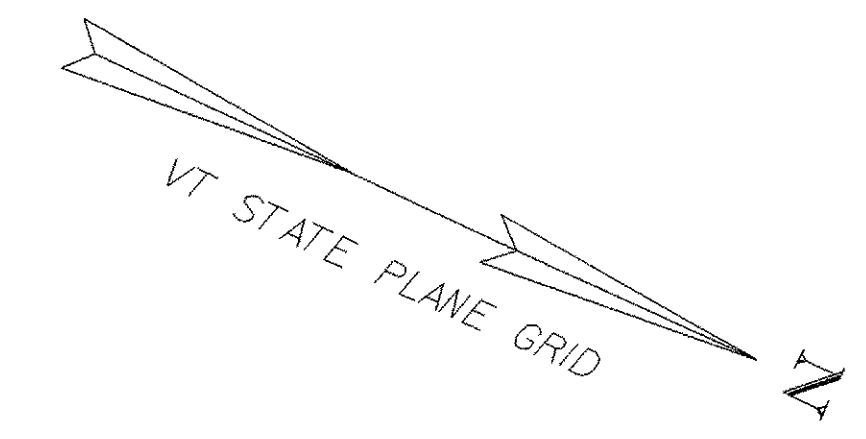
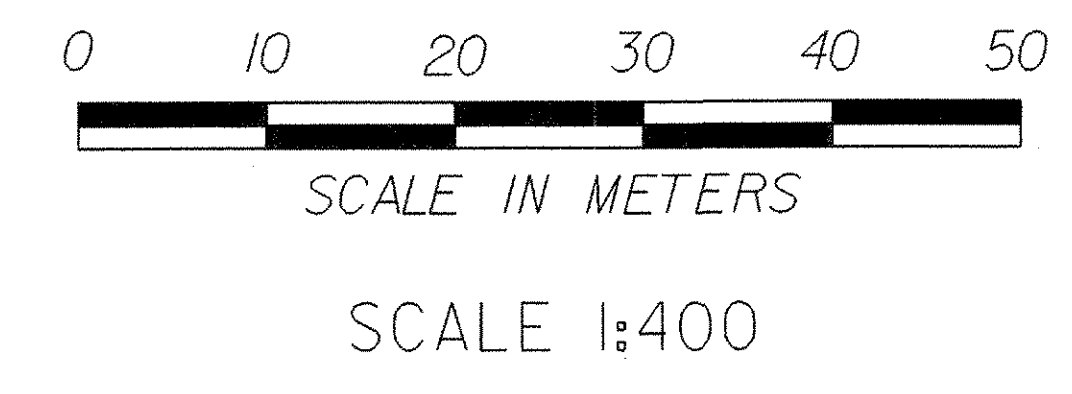


Archaeologically Sensitive Area  
 --- Detour  
 --- Limit of Disturbance  
 --- Ordinary High Water  
 --- Riparian Corridor  
 --- Soil Limit  
 --- Wetland Limit



39B  
 Galway-Nellis-Farmington complex  
 3-8% slope  
 moderate erodability kw 0.32  
 high ag potential

	Impact Areas (m2)		
	Temporary	Permanent	Total
Project Area	1031	6667	7698
Agric. Soil	0	0	0
OHW Fill	17	0	17
Wetlands	410	34	444



**RESOURCE PLAN**

PROJECT NAME: RUTLAND TOWN  
 PROJECT NUMBER: BRF 019-3(48)  
 FILE NAME: sbi72rsc.1  
 PROJECT LEADER: R WHITCOMB  
 DESIGNED BY: T LACKEY  
 95bi72/str/sbi72rsc.dgn  
 PLOT DATE: 11-MAR-2008  
 DRAWN BY: T LACKEY  
 CHECKED BY: W. LAMMER  
 SHEET 29 OF 75