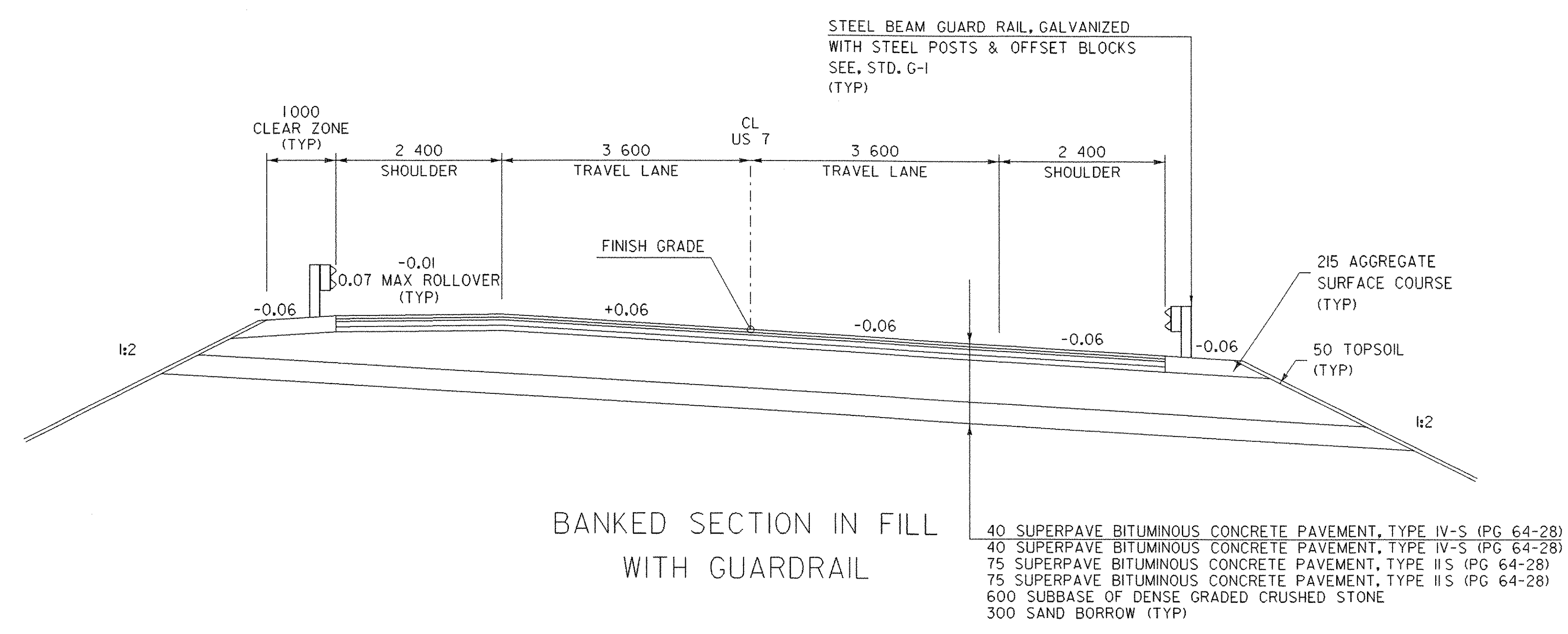
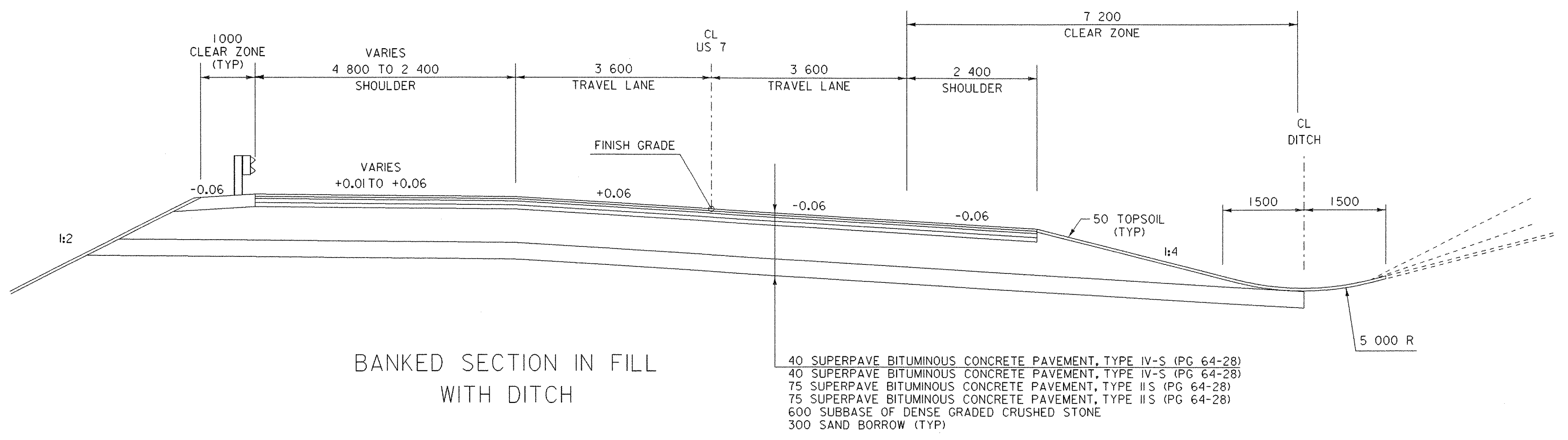
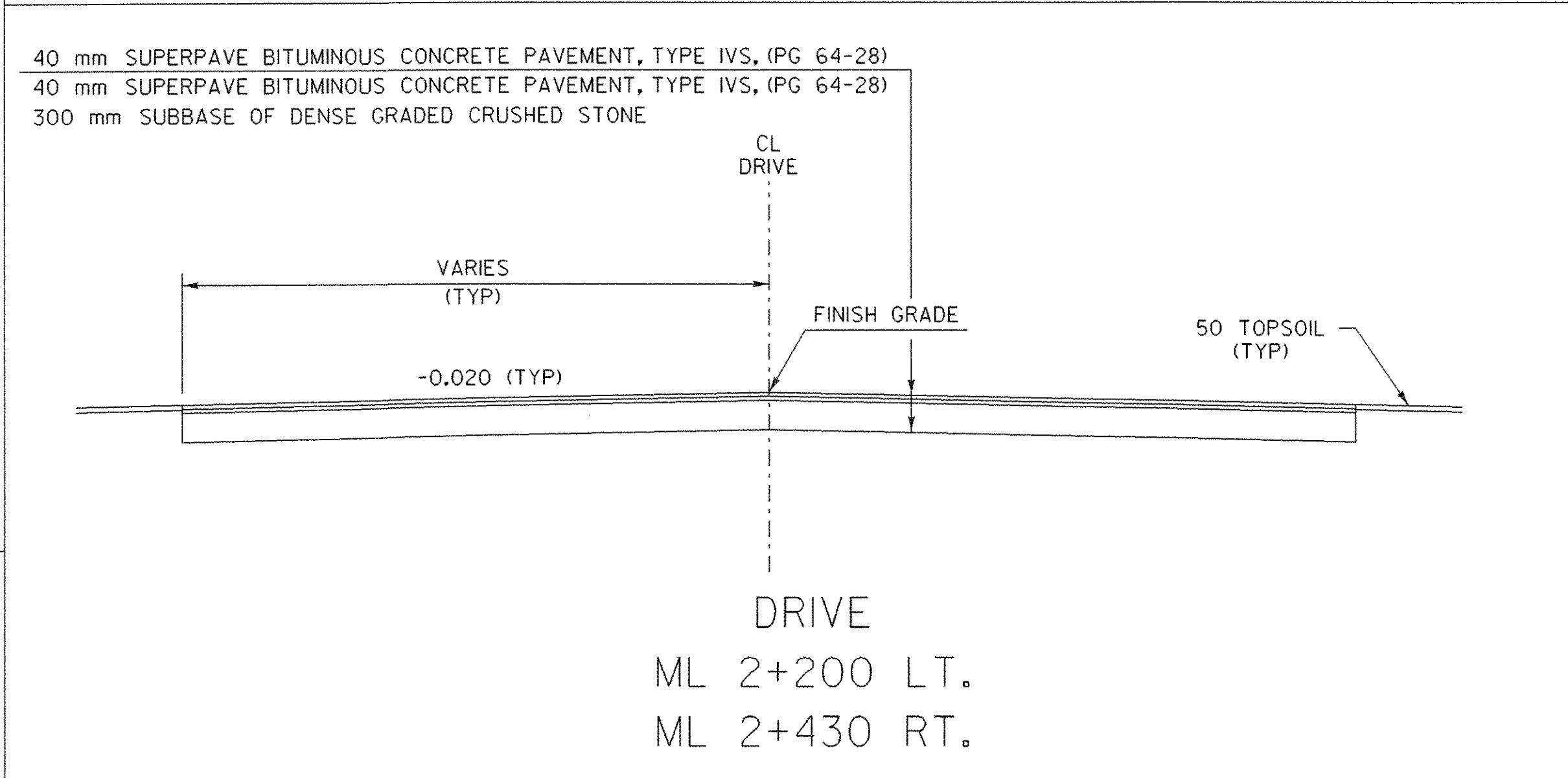
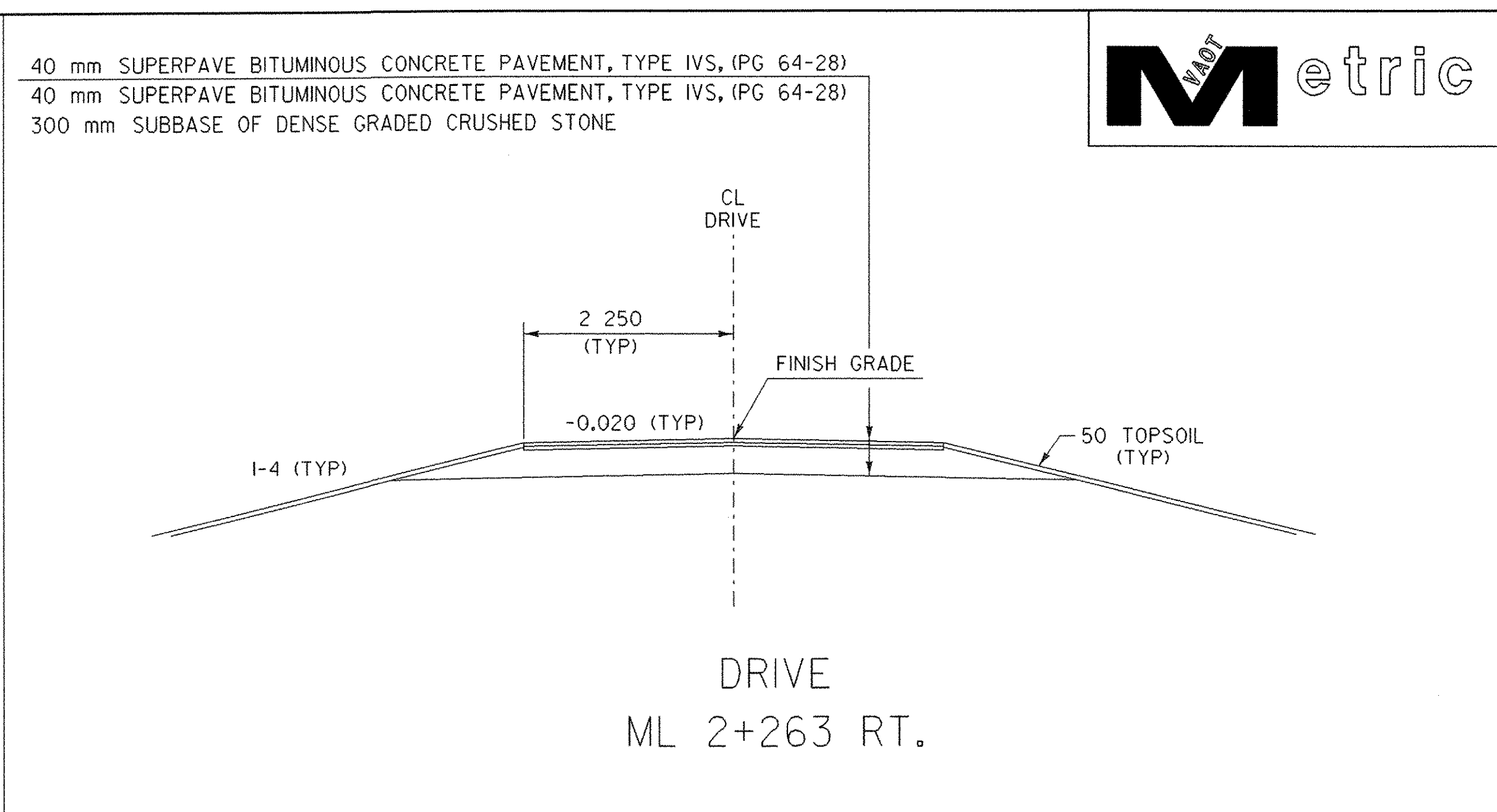




MATERIAL ITEM	TOLERANCE
PAVEMENT	±5 mm TOTAL THICKNESS
AGGREGATE SURFACE COURSE	± 10 mm
BASE COURSE	± 10 mm
SUBBASE	± 30 mm
SAND BORROW	± 30 mm

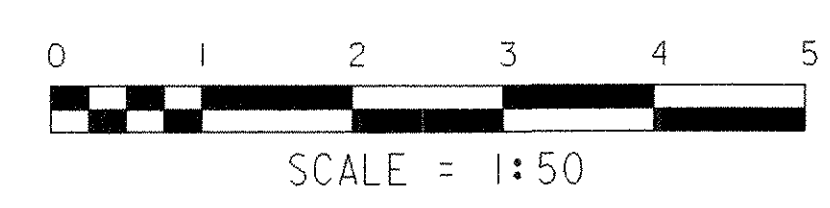


BANKED SECTION IN FILL WITH GUARDRAIL



BANKED SECTION IN FILL WITH DITCH

TYPICAL SECTIONS ROADWAY



PROJECT NAME:	RUTLAND TOWN	FILE NAME:	sbl72+yl.l	PLOT DATE:	11-MAR-2008
PROJECT NUMBER:	BRF 019-3(48)	PROJECT LEADER:	R. WHITCOMB	DRAWN BY:	T. LACKEY
		DESIGNED BY:	T. LACKEY	CHECKED BY:	R. WHITCOMB
			95bl72/structures/sbl72+yp.dgn	SHEET 4	OF 75