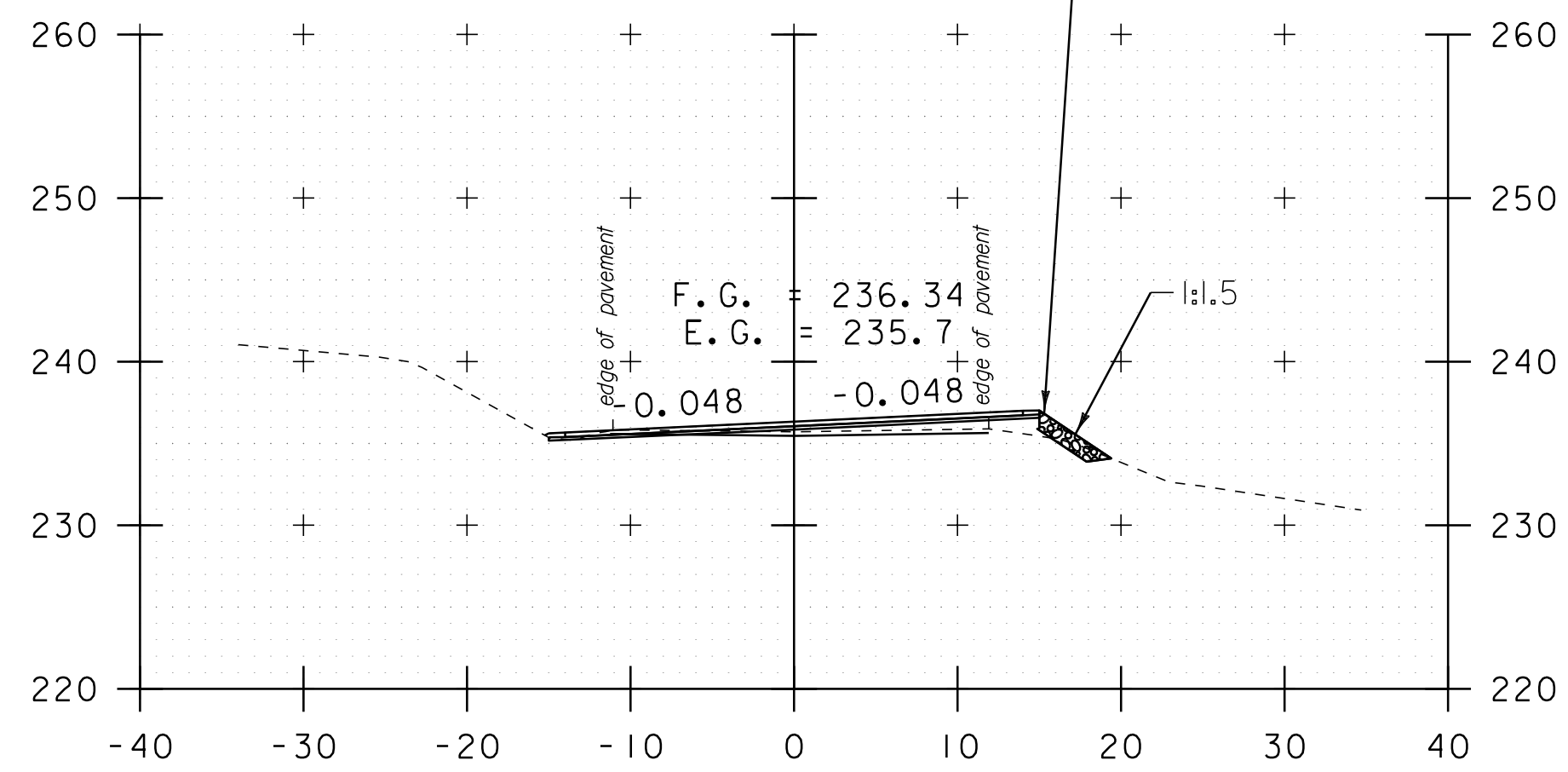
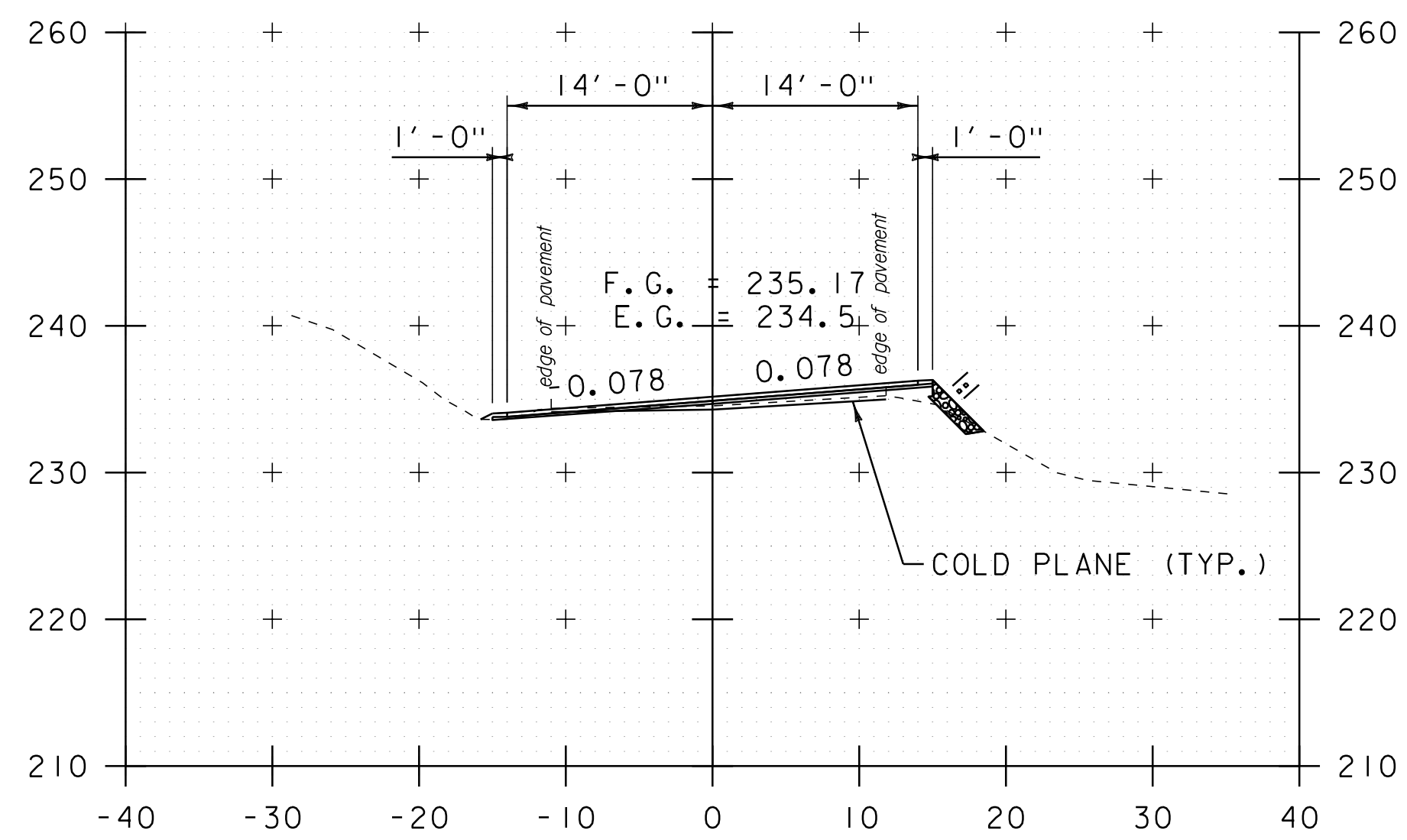


b 65+87

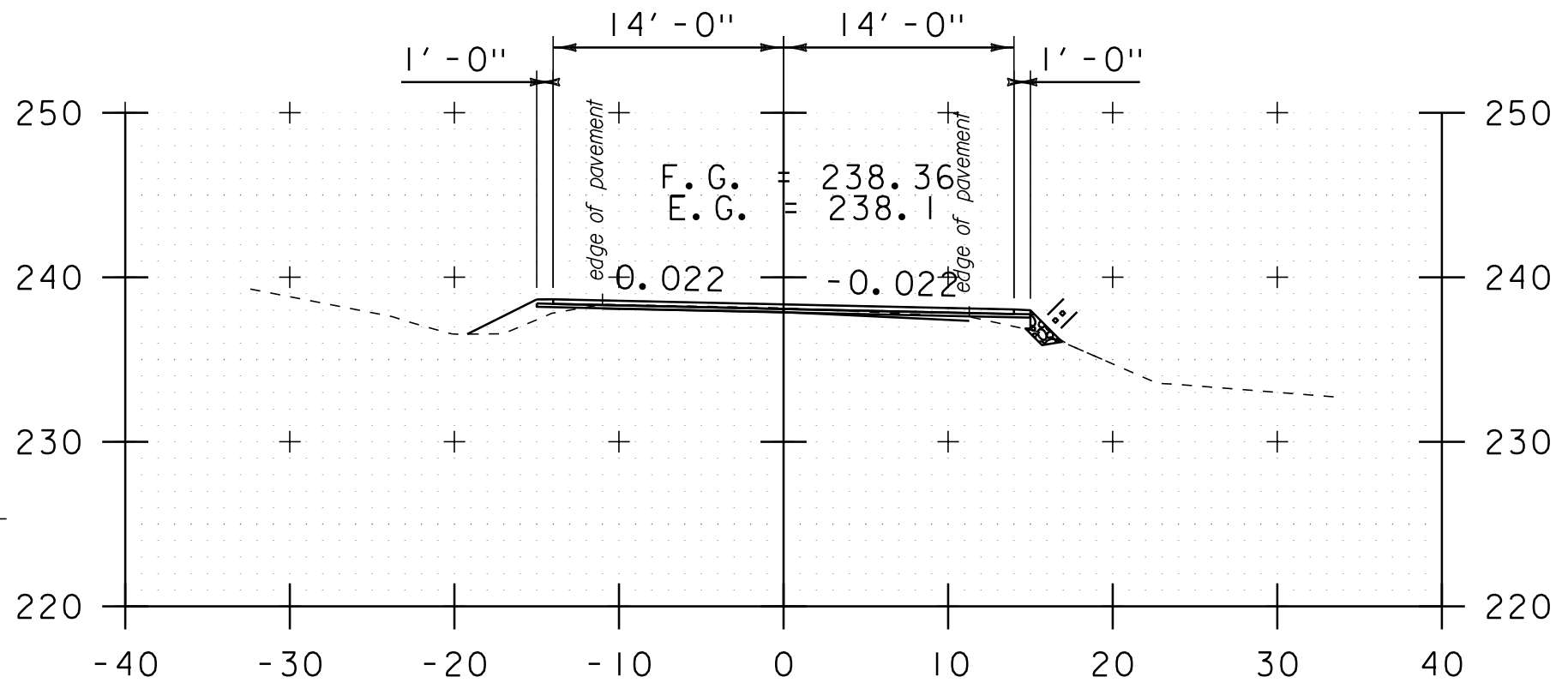
12" TYPE I STONE FILL
(TYP.)
GEOTEXTILE UNDER STONE FILL
(TYP.)



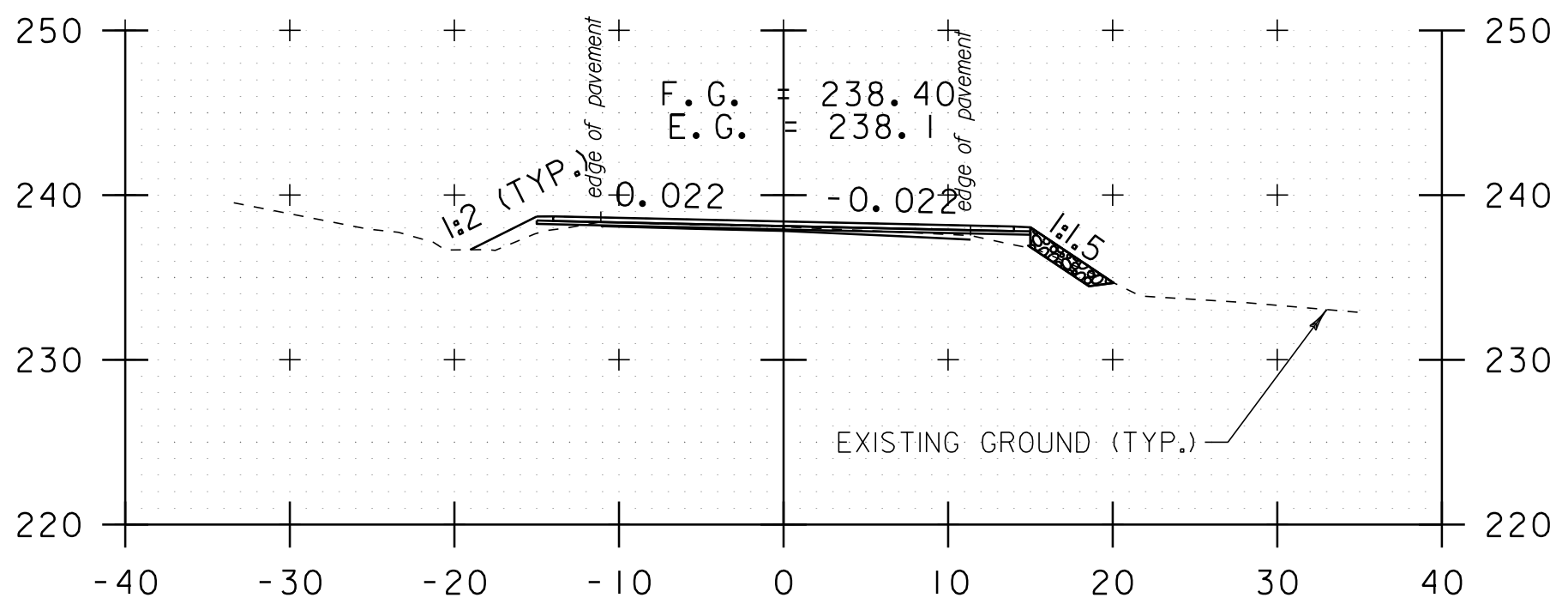
b 65+24



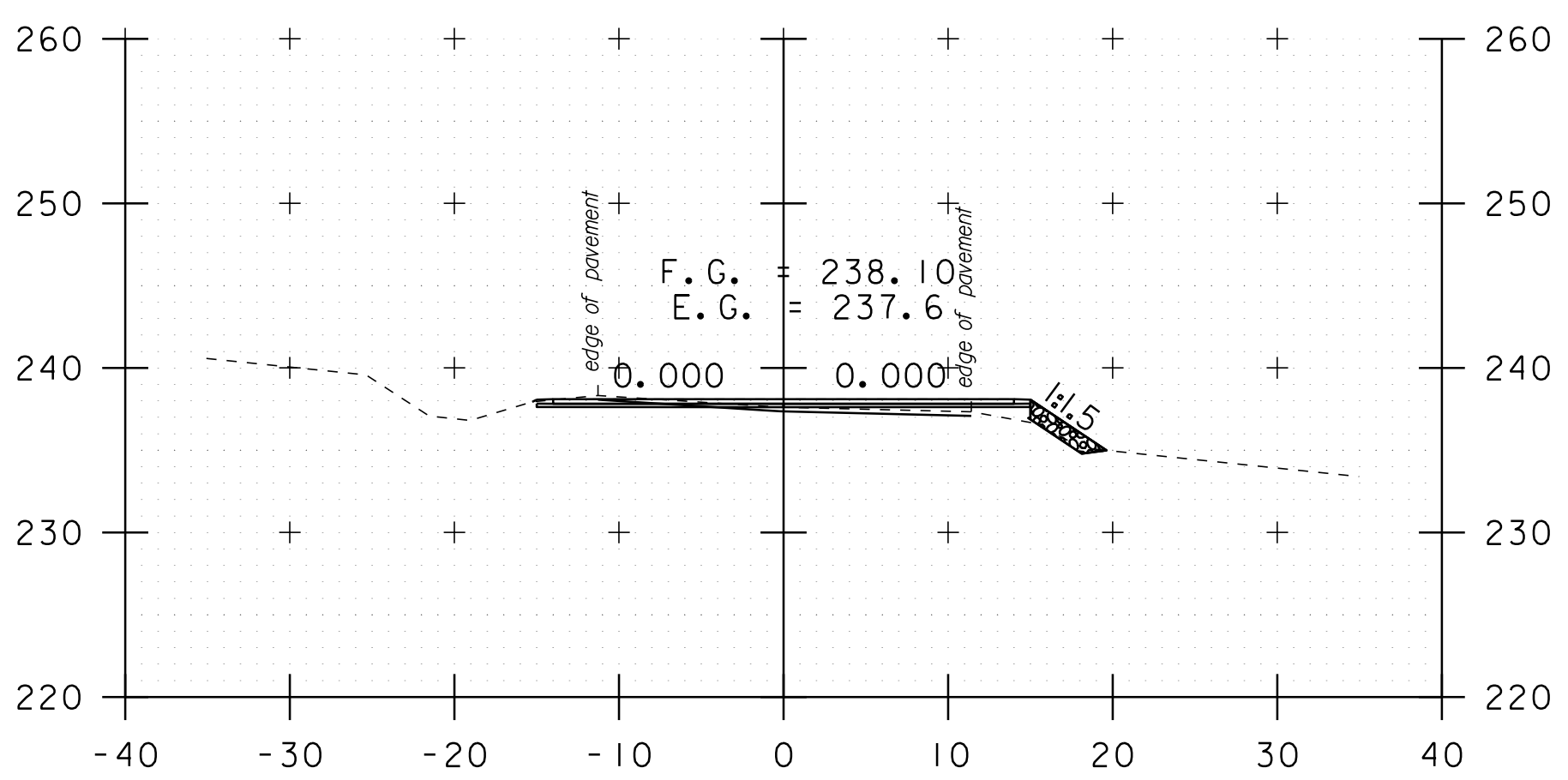
b 64+55



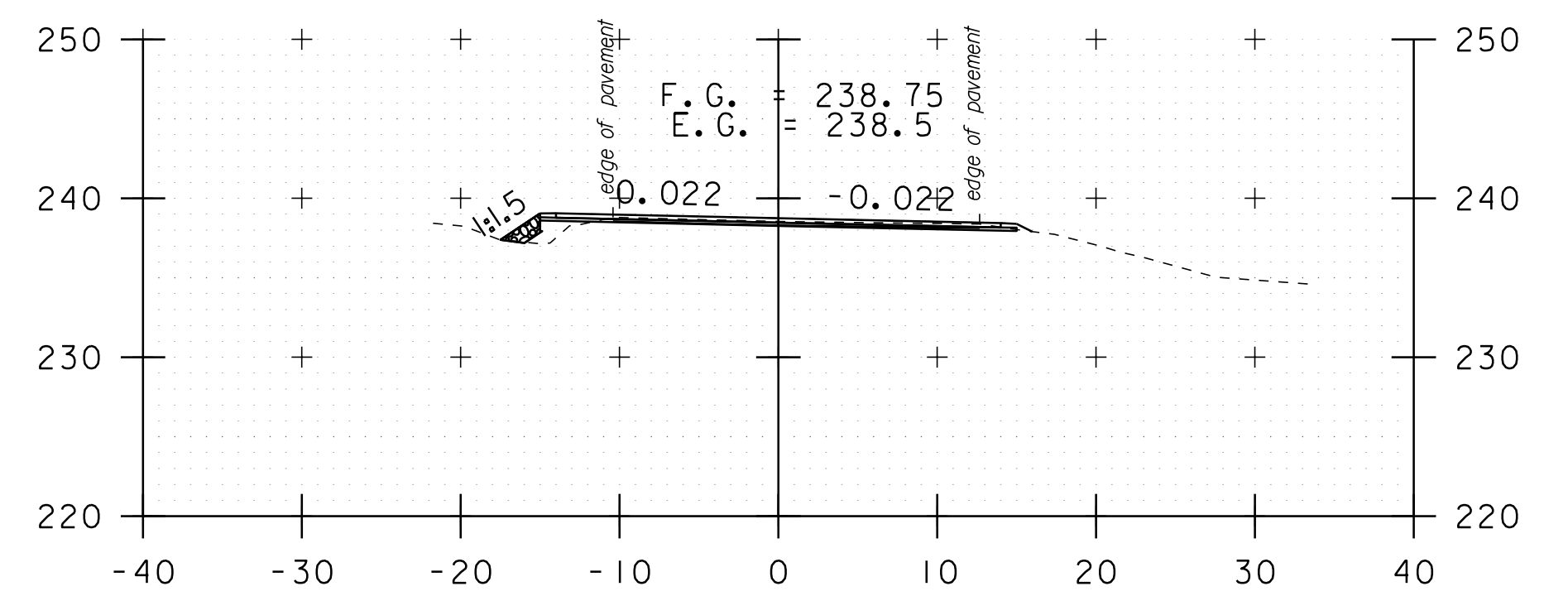
b 67+00



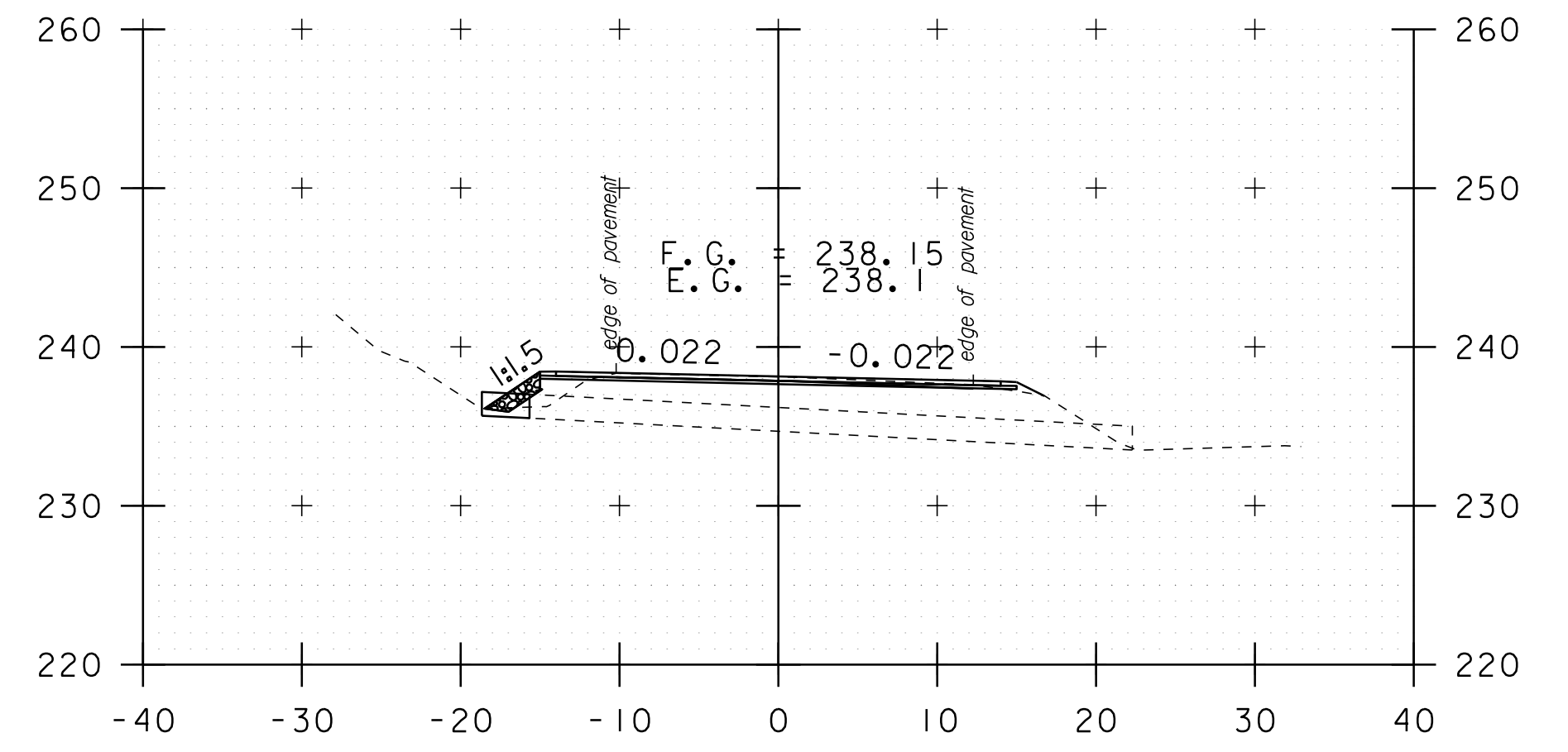
b 66+80



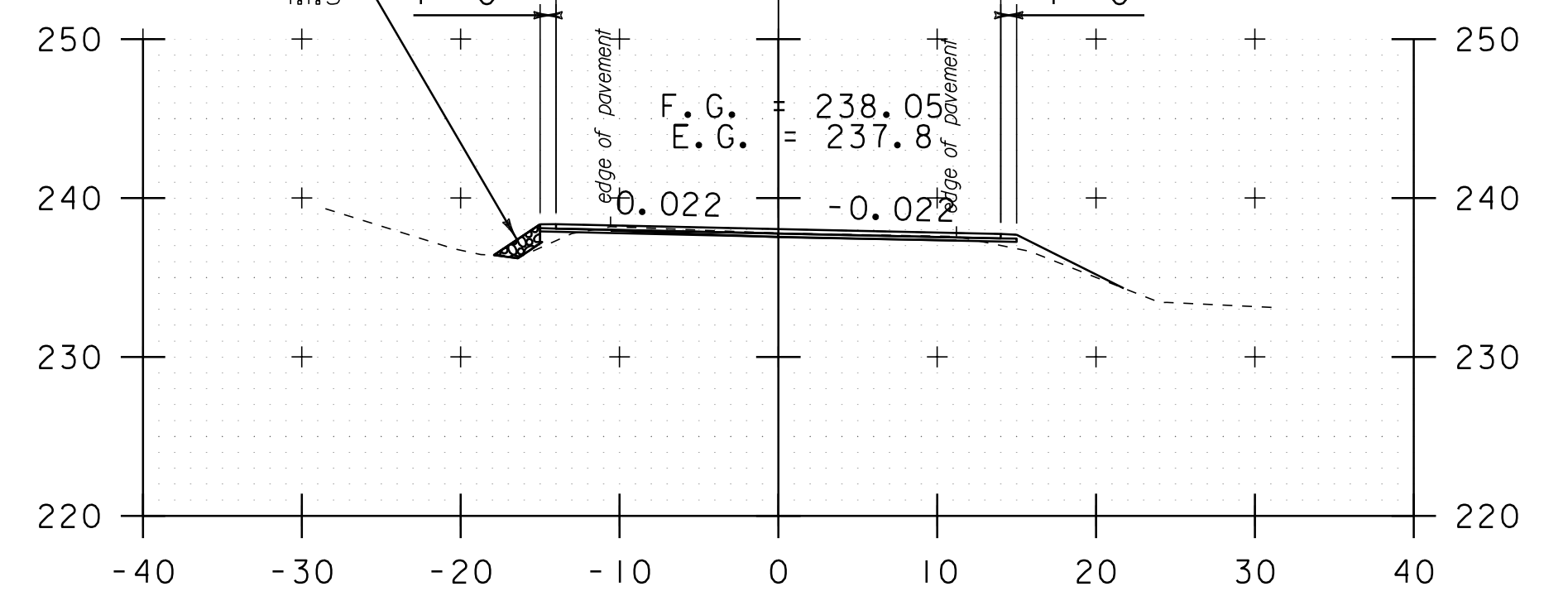
b 66+30



b 68+50



b 68+00

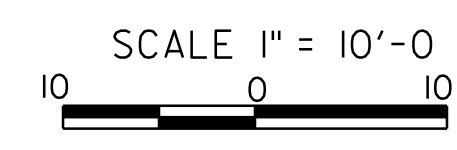


b 67+50

⑥ STA. b 68+09.39 LT 15.67' TO
STA. b 68+09.40 LT 18.69'
EXTEND 18" CSP (3'-0")
PROPOSED INV. IN = 235.67'
EXISTING INV. IN = 235.52'

DATUM	NAVD 88
	NAD 83

STA. b 64+55 TO STA. b 68+50



CROSS SECTION SHEET 30

PROJECT NAME:	ADDISON-NEW HAVEN
PROJECT NUMBER:	STP 9632(1)
FILE NAME:	p95B076.dgn
PROJECT LEADER:	CDL
DESIGNED BY:	SJL
PLOT FILE:	p95B076_I35.1
PLOT DATE:	3/13/2012
DRAWN BY:	SJL
CHECKED BY:	EPD
SHEET	135 OF 186