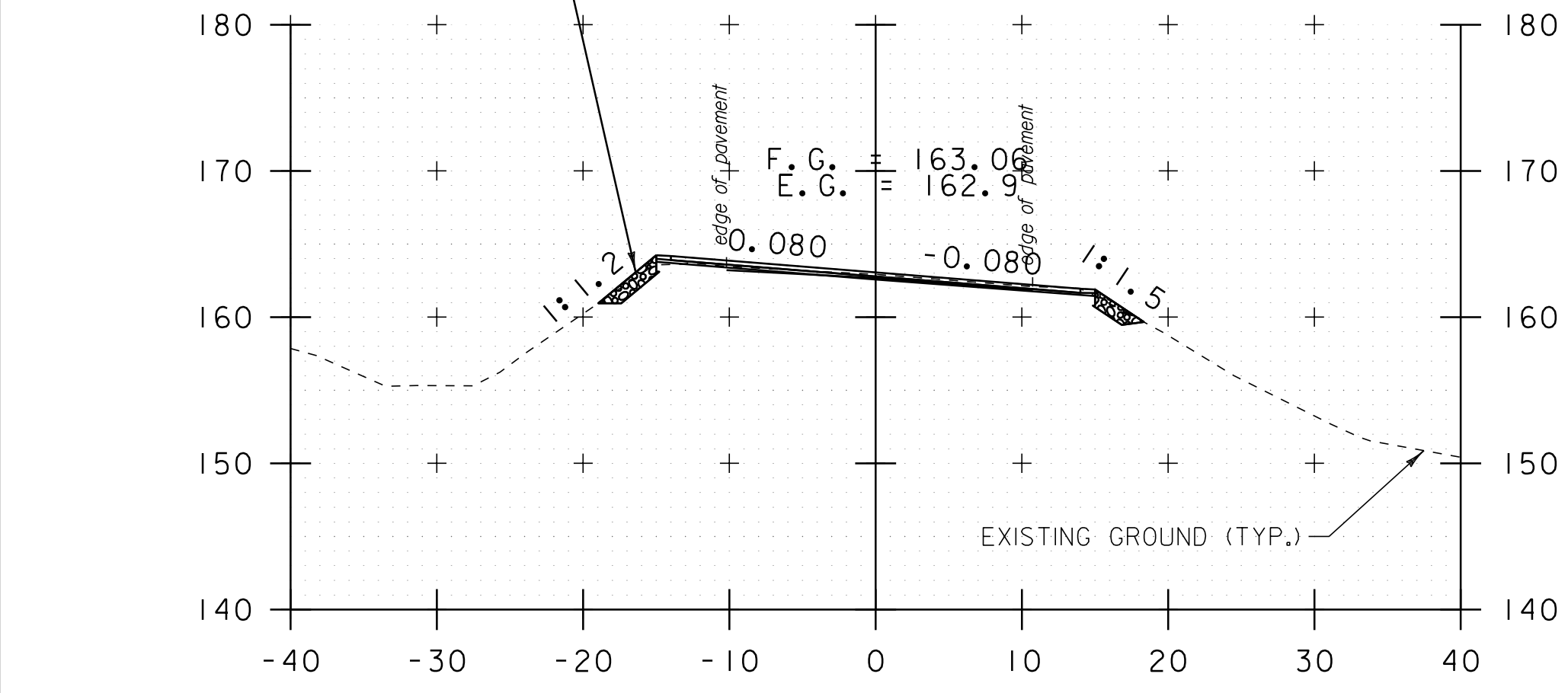


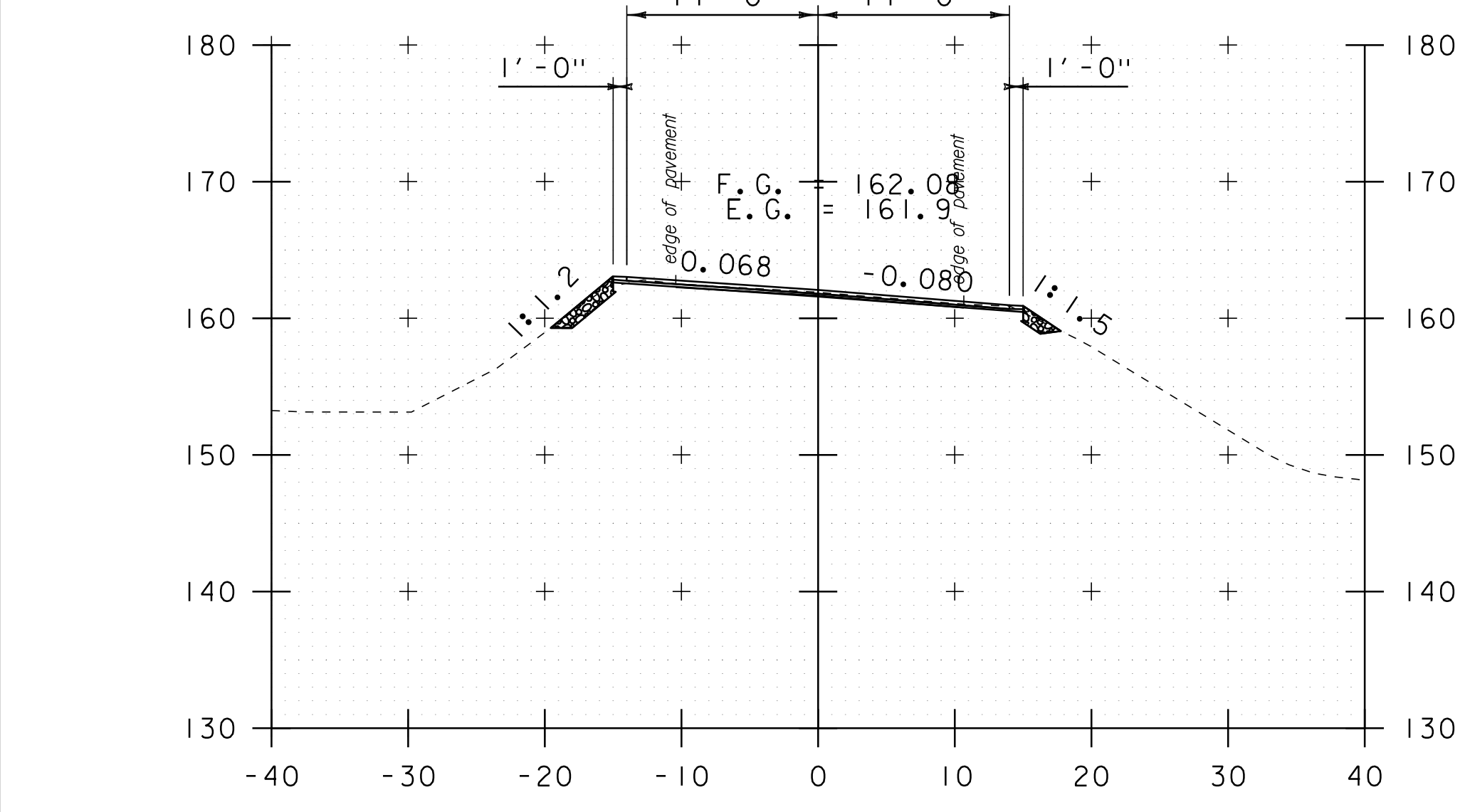
b 4+50

12" TYPE I STONE FILL (TYP.)
 GEOTEXTILE UNDER STONE FILL (TYP.)

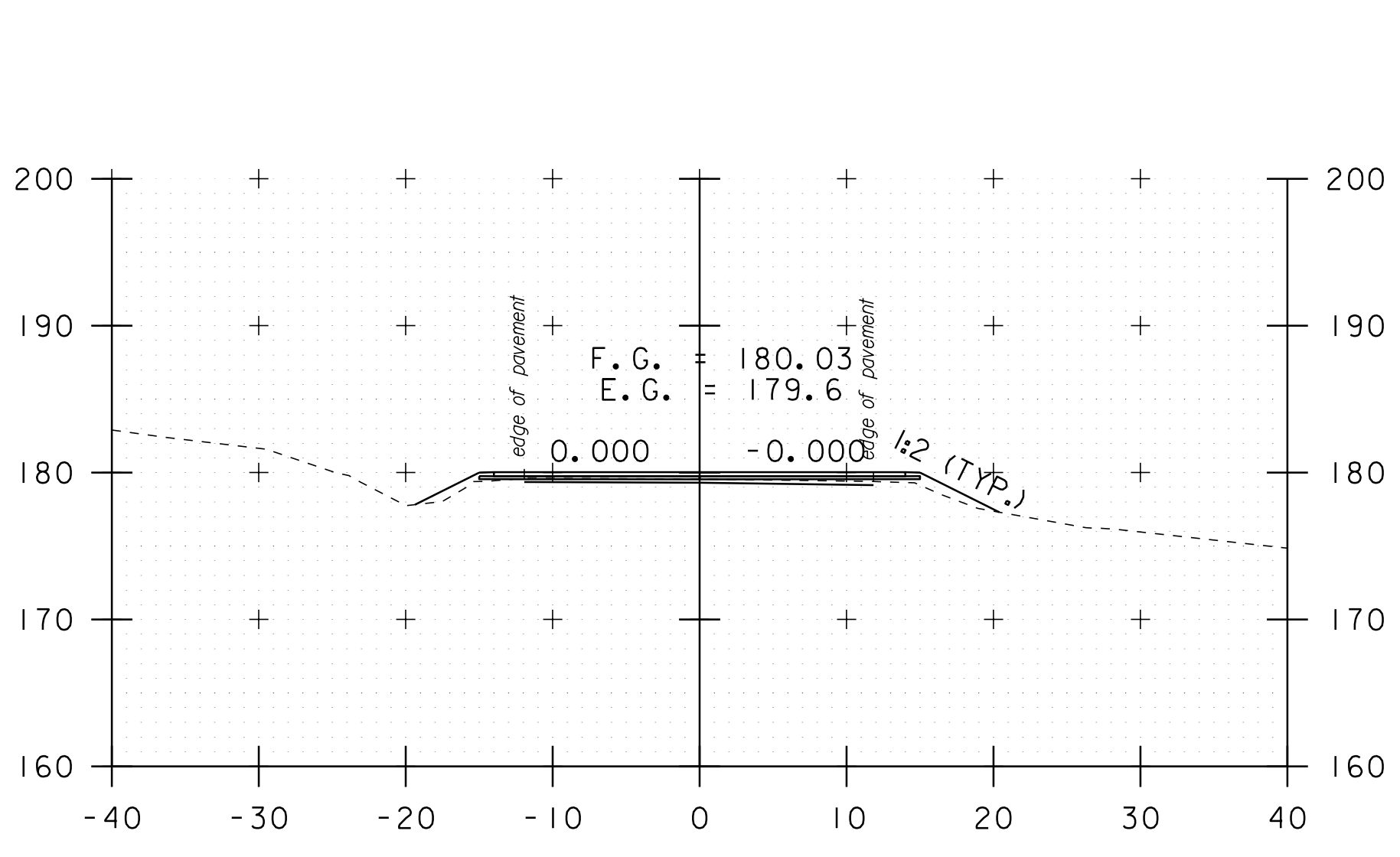


b 4+25

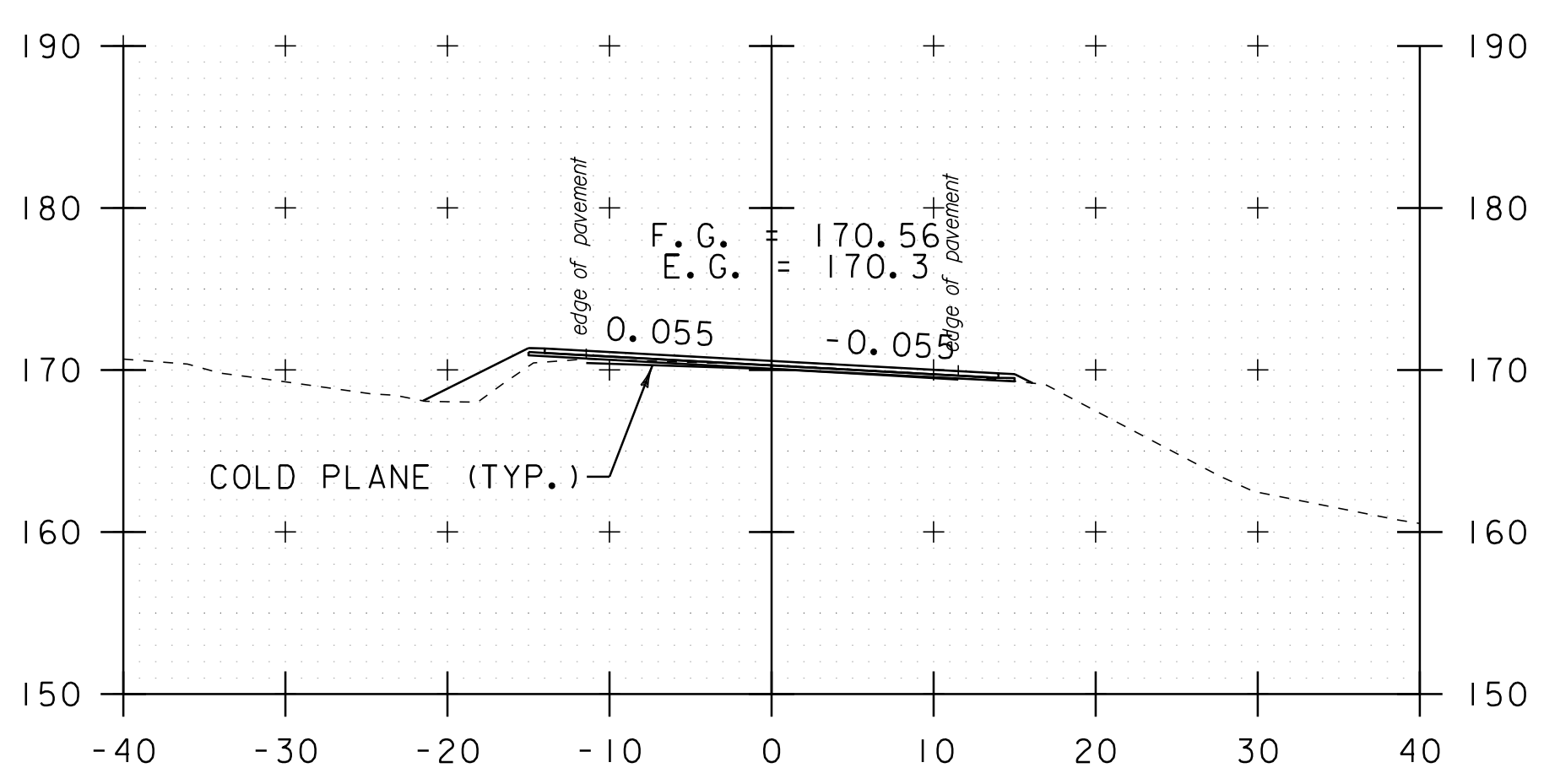
EXISTING GROUND (TYP.)



b 4+00

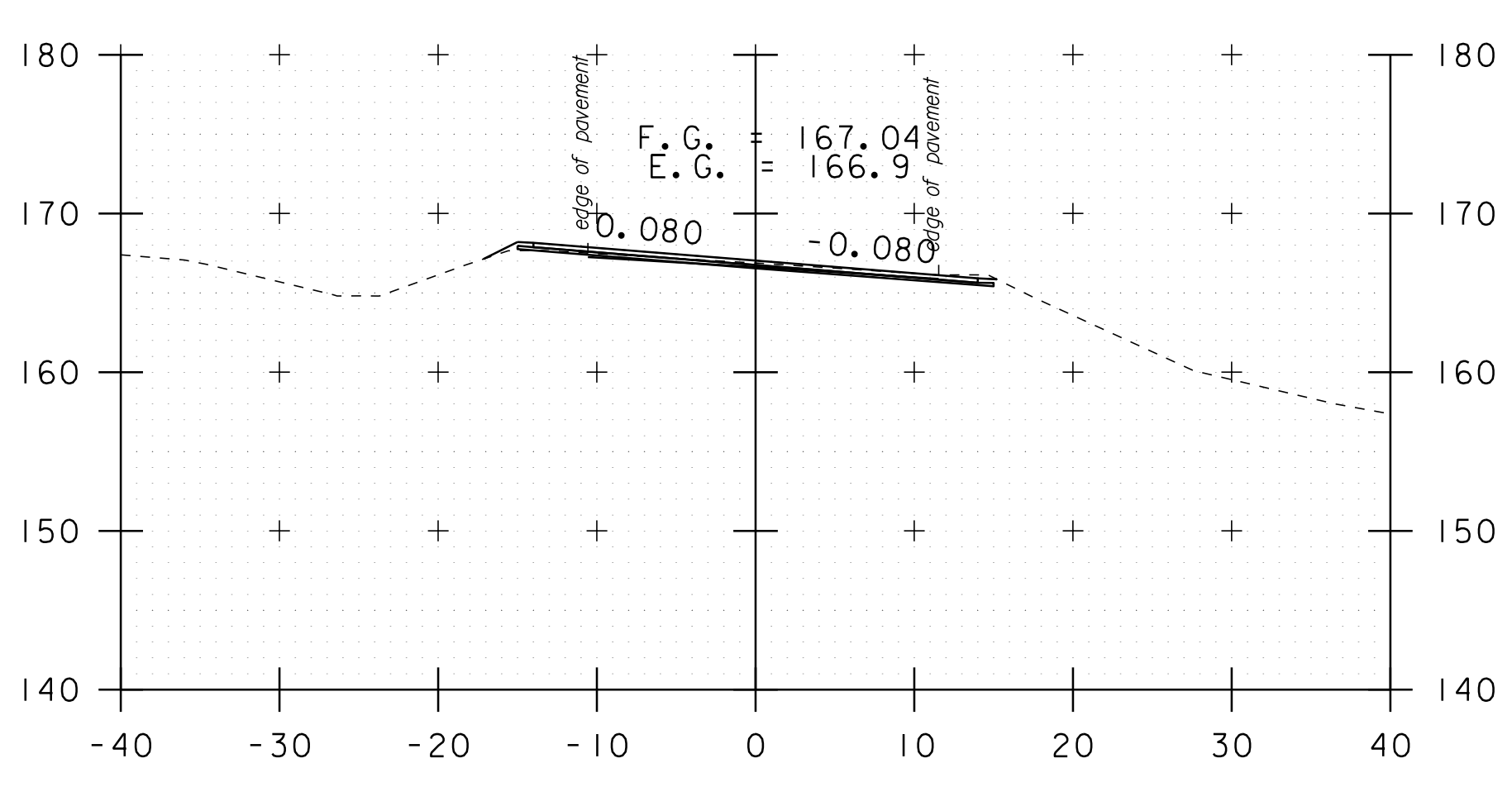


b 6+80

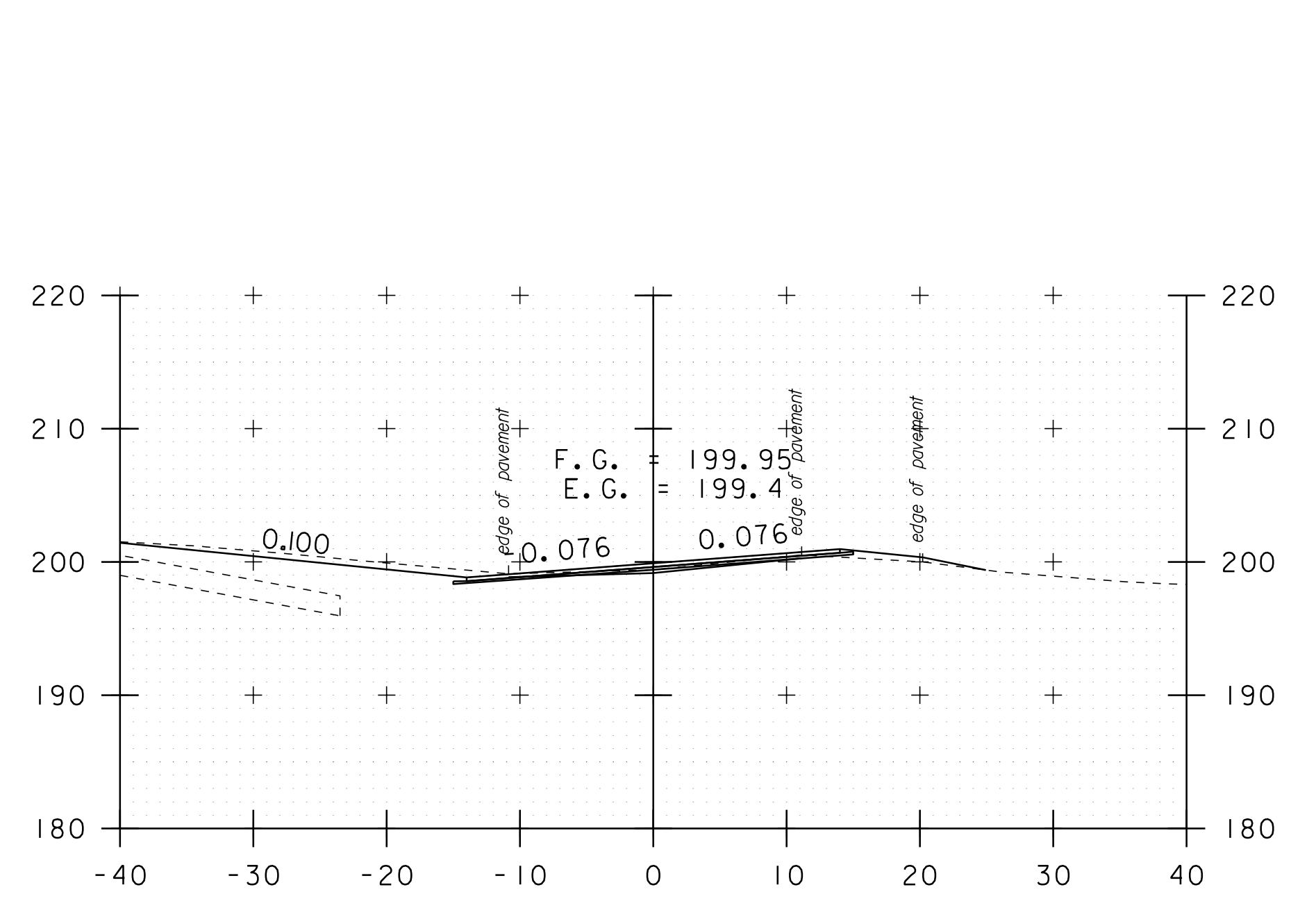


b 5+57

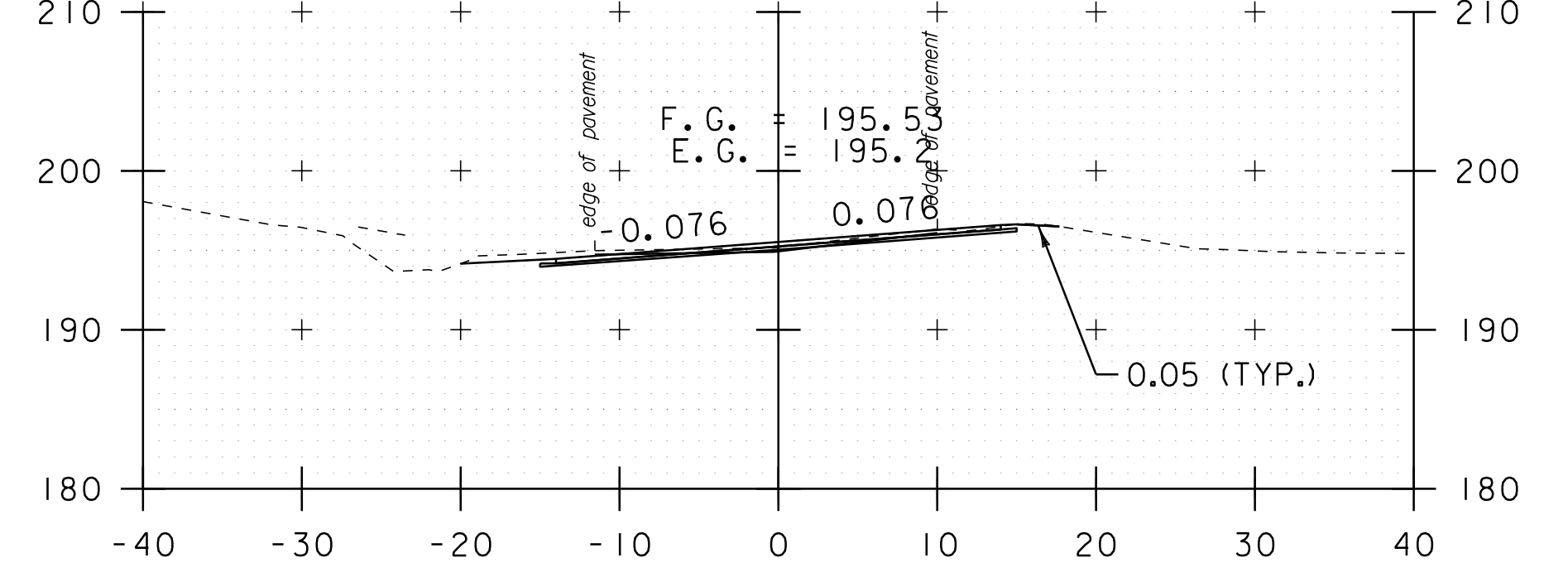
COLD PLANE (TYP.)



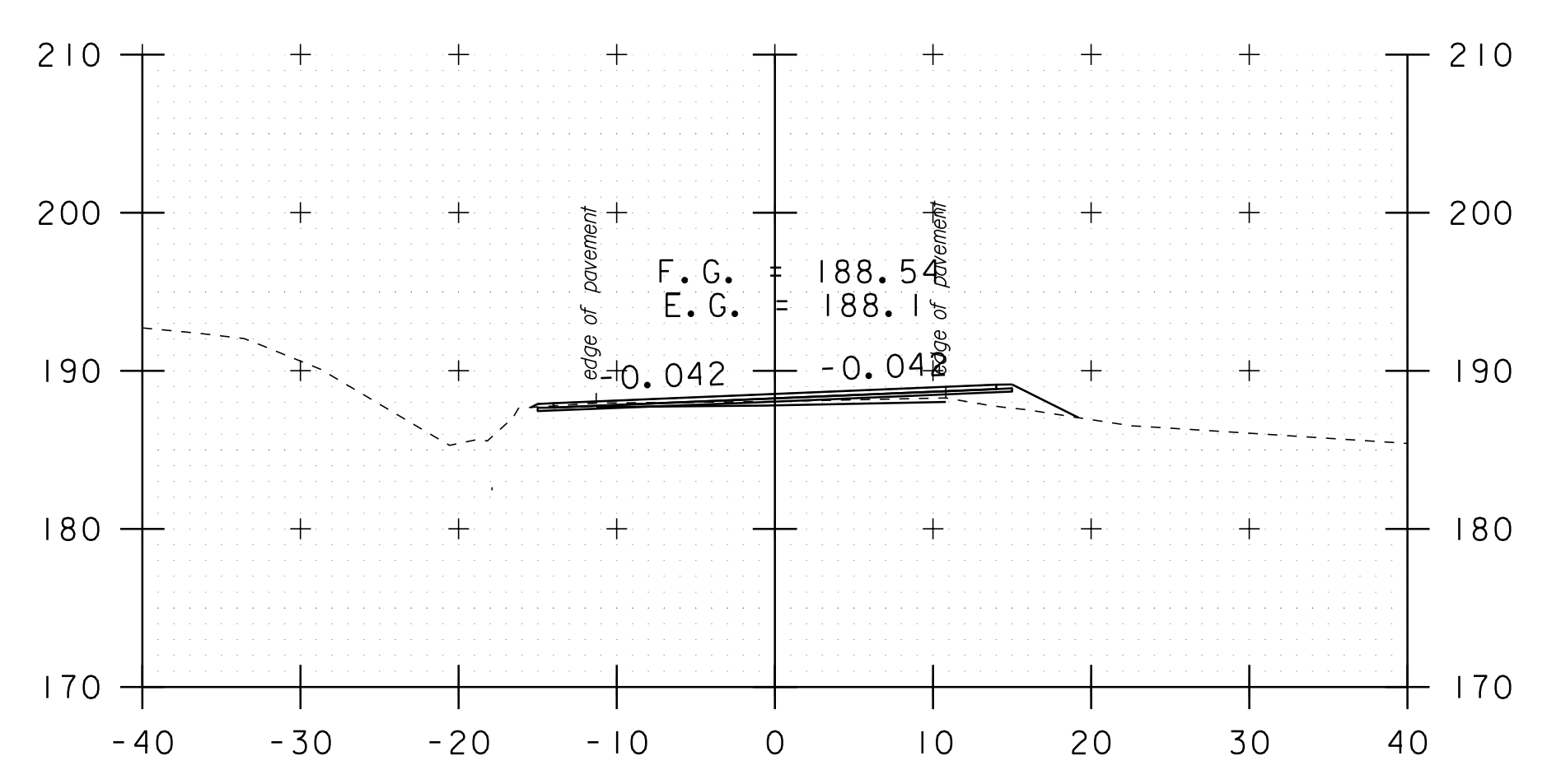
b 5+00



b 9+00
 TH#1 LT / DRIVE RT



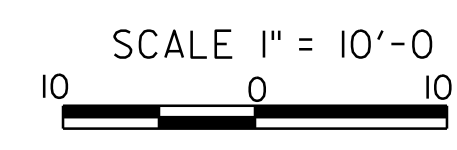
b 8+50



b 7+73
 DRIVE RT

DATUM	NAVD 88
	NAD 83

STA. b 4+00 TO STA. b 9+00



CROSS SECTION SHEET 23

PROJECT NAME:	ADDISON-NEW HAVEN	PLOT DATE:	3/13/2012
PROJECT NUMBER:	STP 9632(1)	DRAWN BY:	SJL
FILE NAME:	p95B076.dgn	CHECKED BY:	EPD
PROJECT LEADER:	CDL	SHEET	128 OF 186
DESIGNED BY:	SJL		
PLOT FILE:	p95B076_128.1		