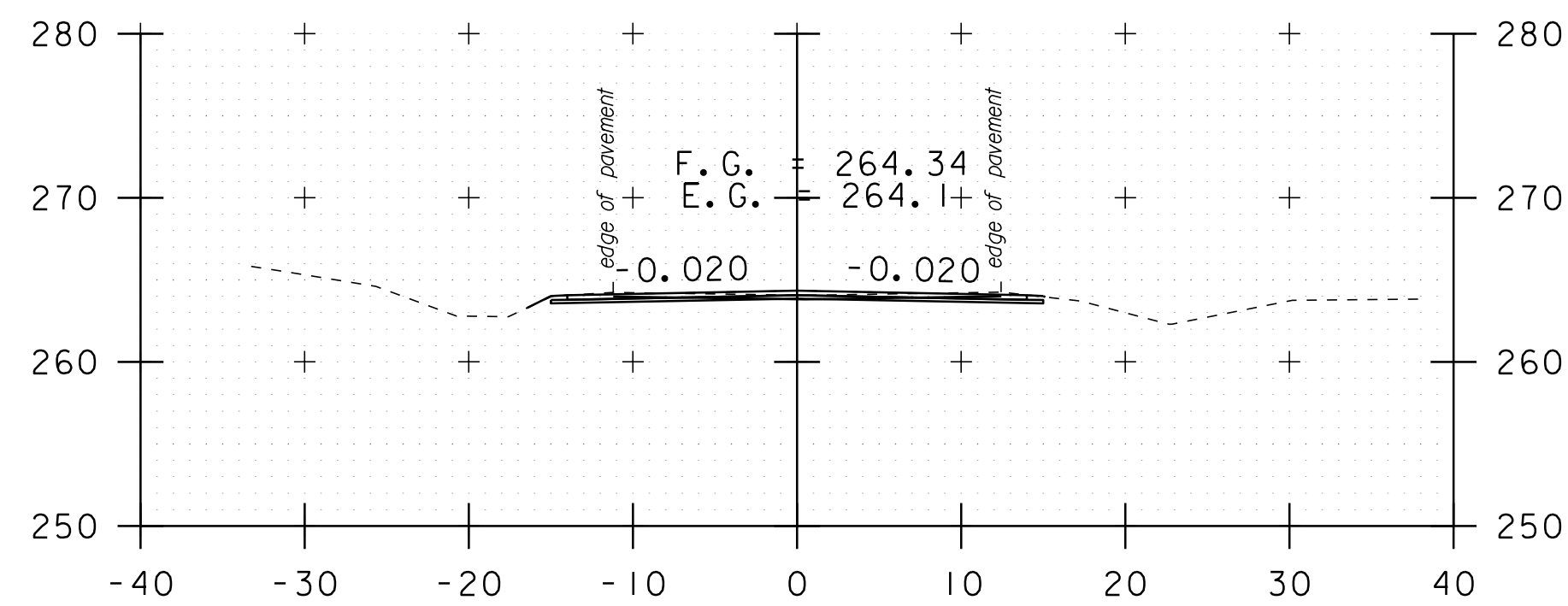
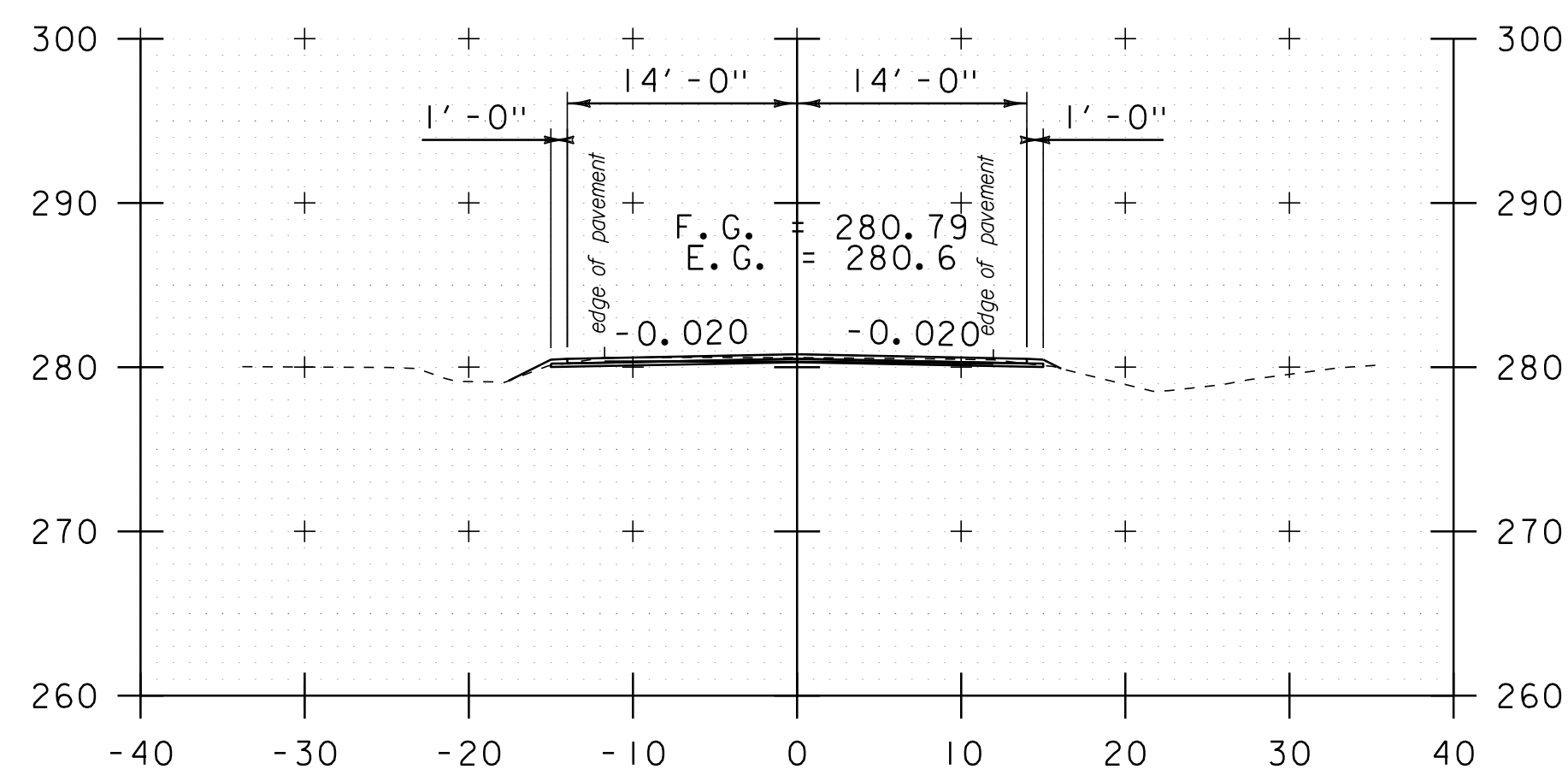


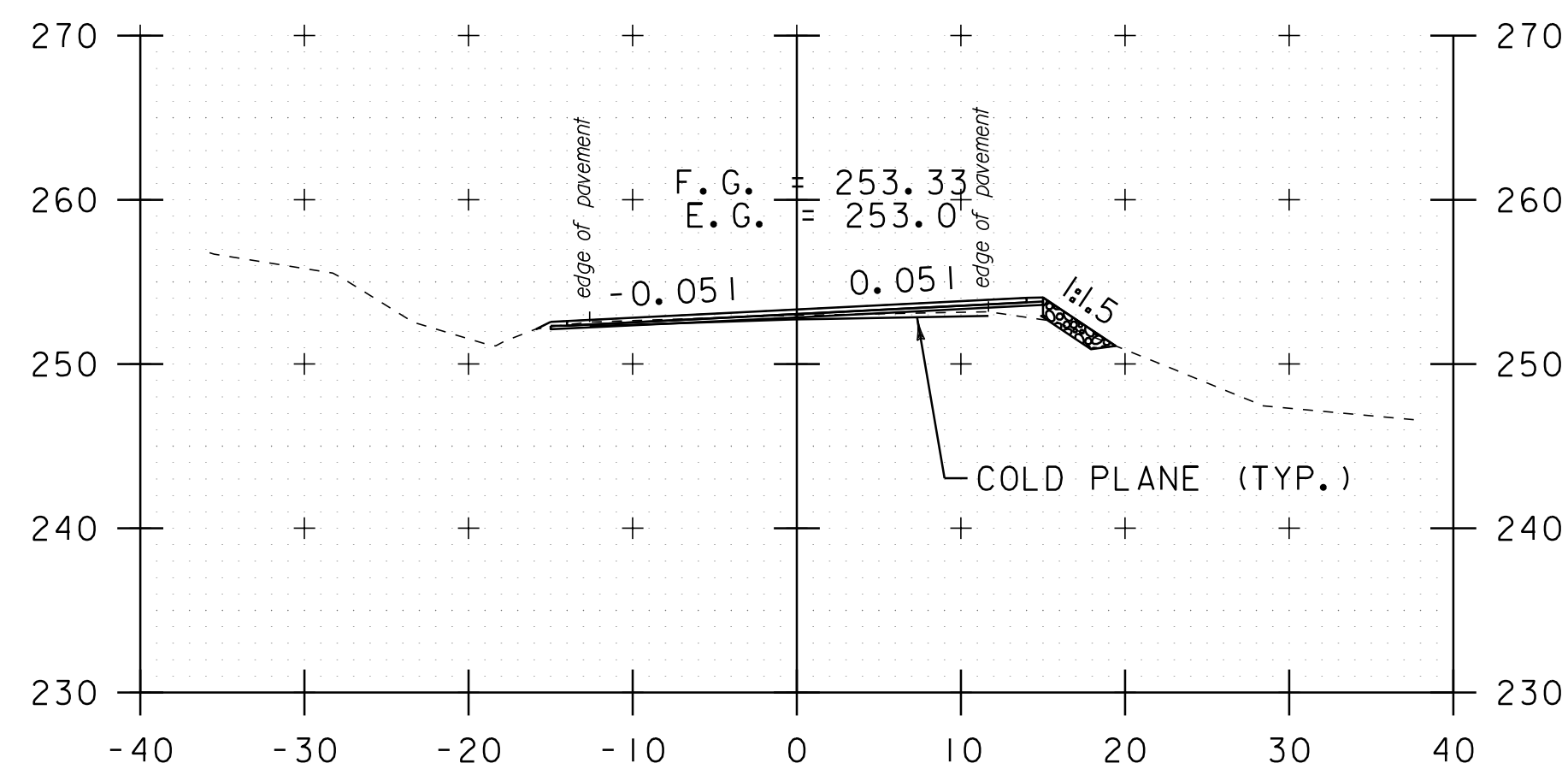
570+75



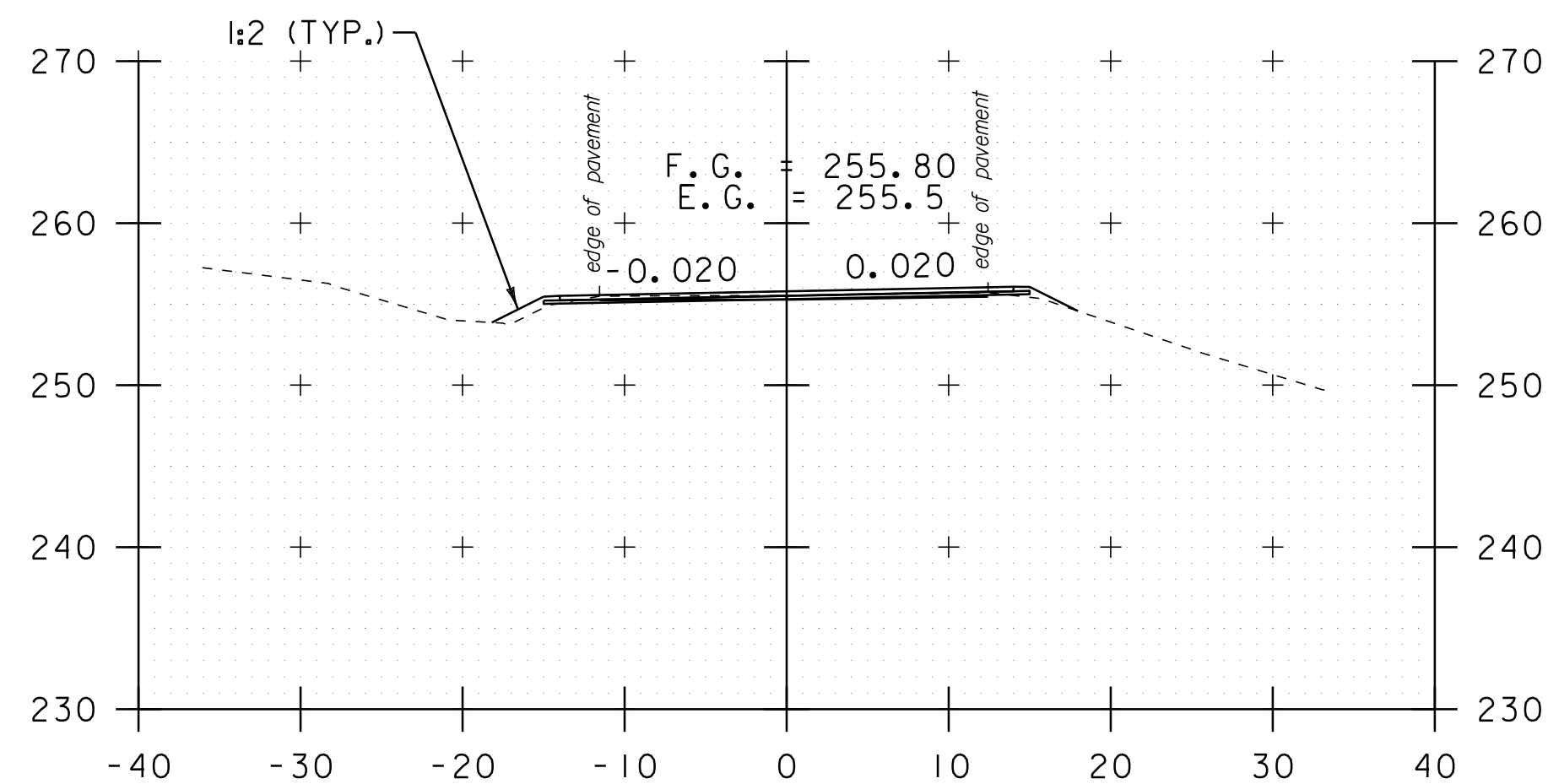
570+50



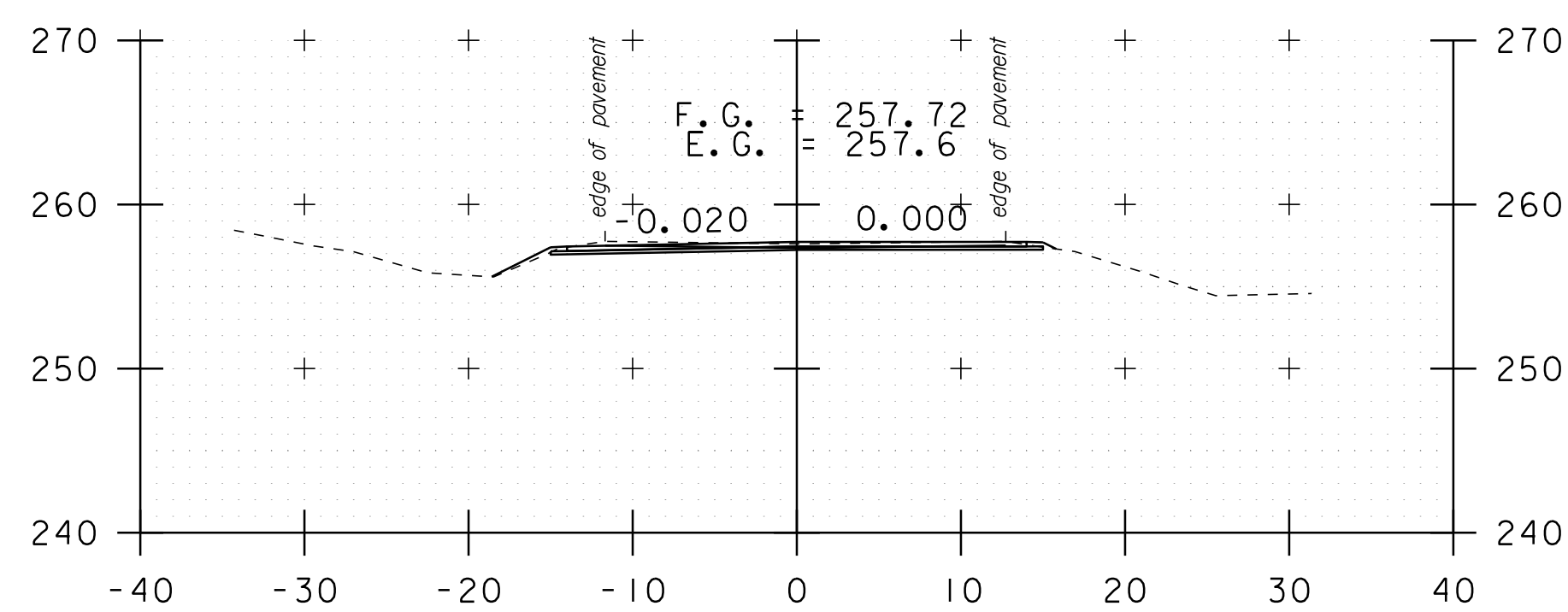
568+00



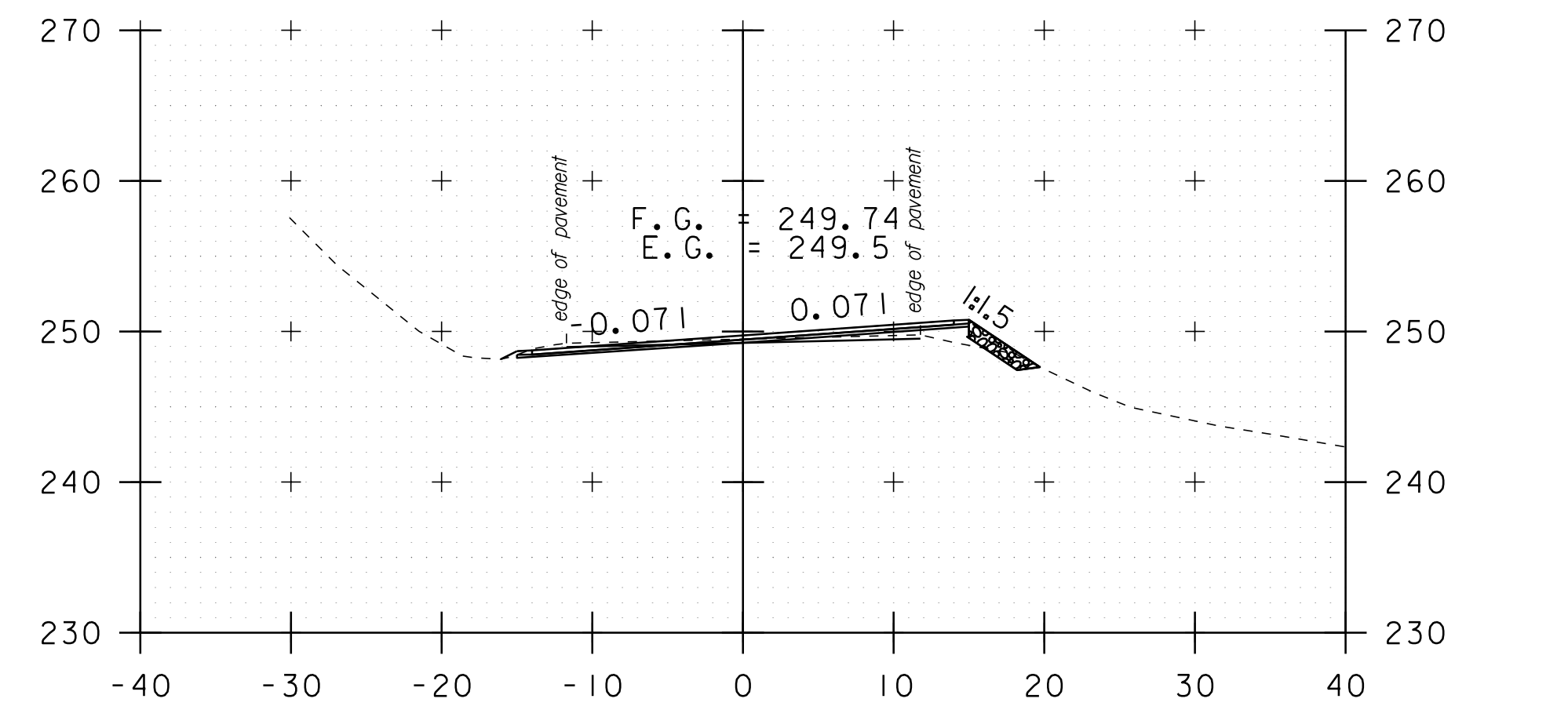
572+89



572+20

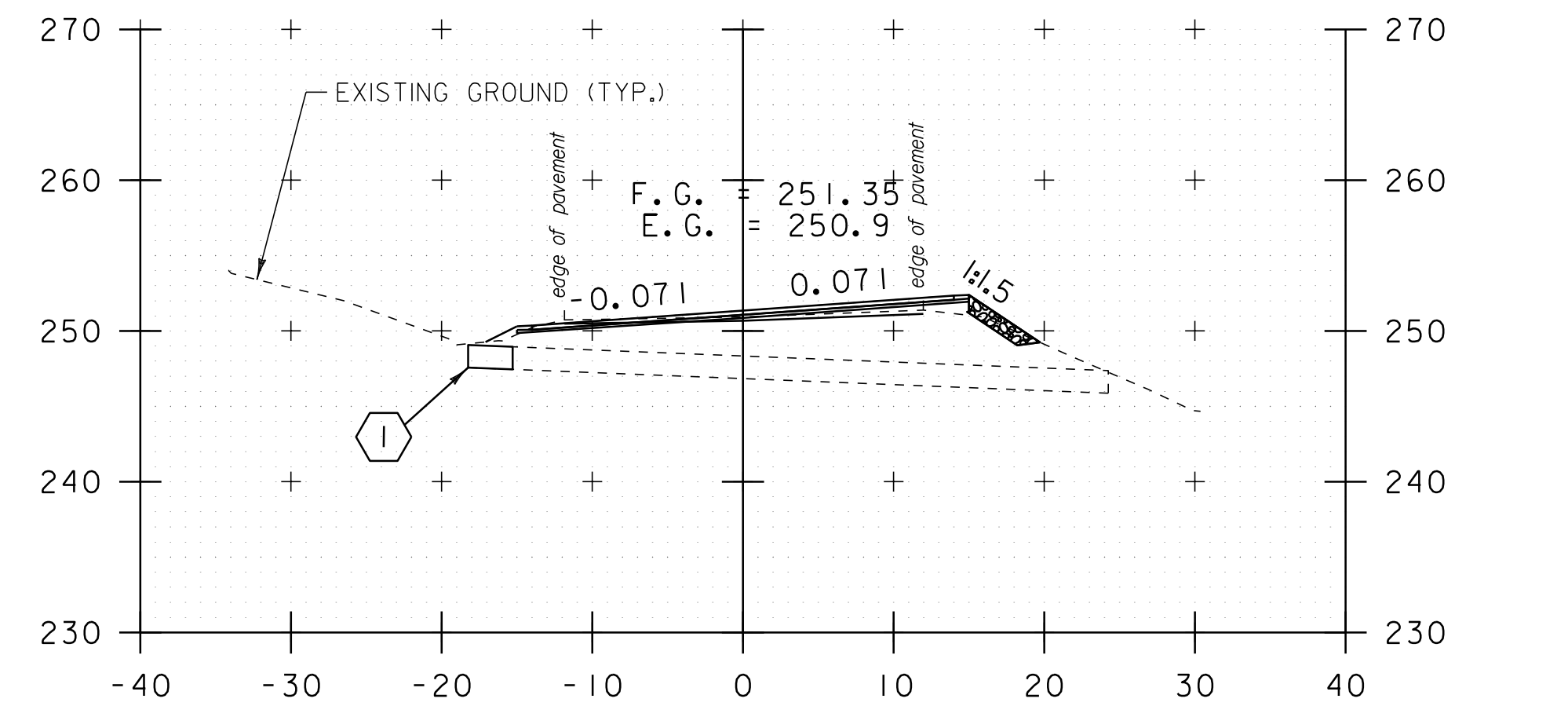


571+75



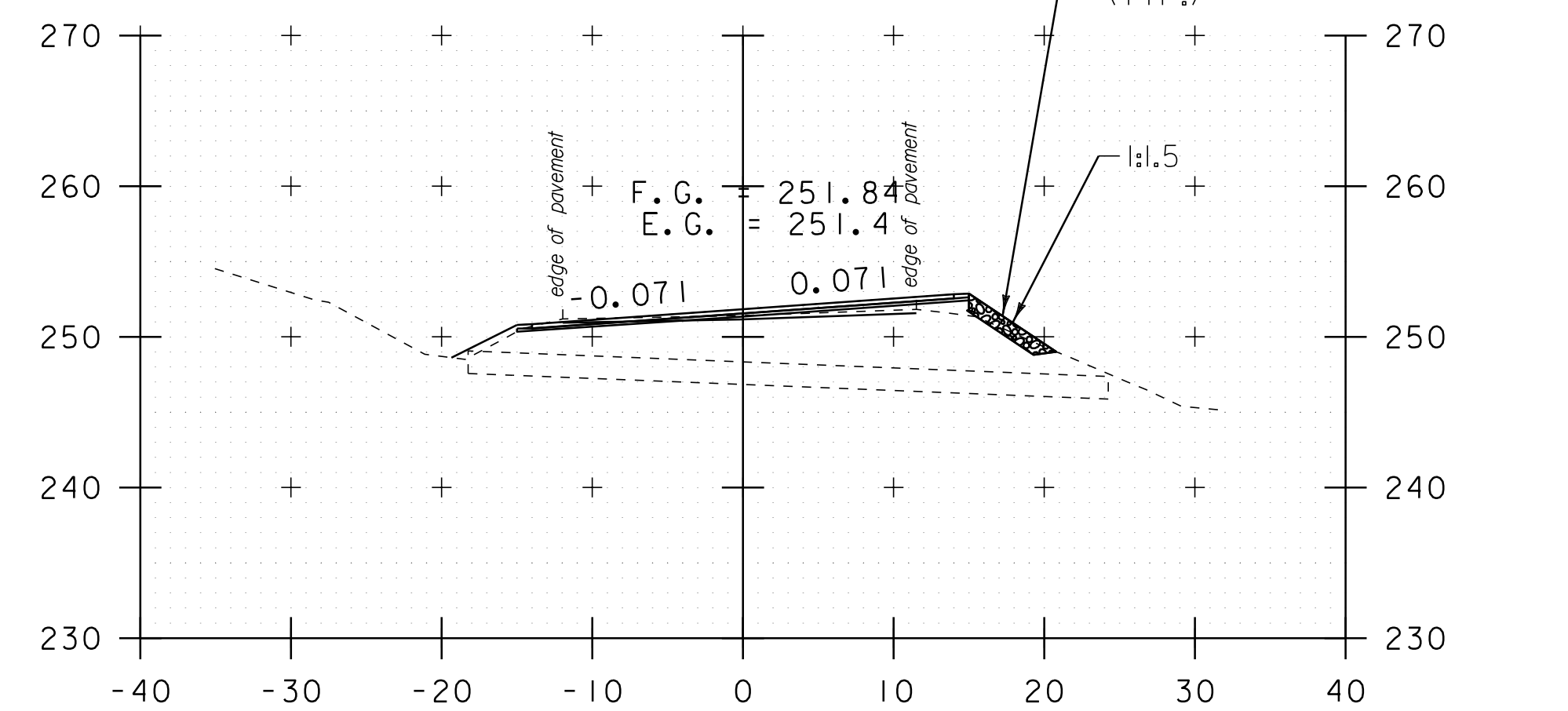
574+00

STA. 573+41.84 LT 18.24' TO
 STA. 573+42.79 LT 15.29'
 EXTEND 18" CPEP (3'-0")
 PROPOSED INV. IN = 247.57'
 EXISTING INV. IN = 247.45'



573+50

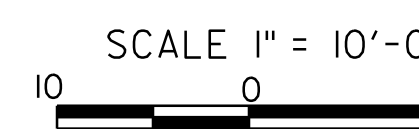
12" TYPE 1 STONE FILL
 (TYP.)
 GEOTEXTILE UNDER STONE FILL
 (TYP.)



573+35

DATUM	NAVD 88
	NAD 83

STA. 568+00 TO STA. 574+00



CROSS SECTION SHEET 17

PROJECT NAME: ADDISON-NEW HAVEN
 PROJECT NUMBER: STP 9632(1)

FILE NAME: p95B076.dgn
 PROJECT LEADER: CDL
 DESIGNED BY: SJL
 PLOT FILE: p95B076_I22.1

PLOT DATE: 3/13/2012
 DRAWN BY: SJL
 CHECKED BY: EPD
 SHEET 122 OF 186