

DURABLE 4 INCH WHITE LINE (SEE OPTION ITEMS)
 STA. d 165+50 - STA. d 171+50 (SOLID LT & RT)

TEMPORARY 4 INCH WHITE LINE, PAINT
 STA. d 165+50 - STA. d 171+50 (SOLID LT & RT)

DURABLE 4 INCH YELLOW LINE (SEE OPTION ITEMS)
 STA. d 165+50 - STA. d 171+50 (SOLID LT & RT)

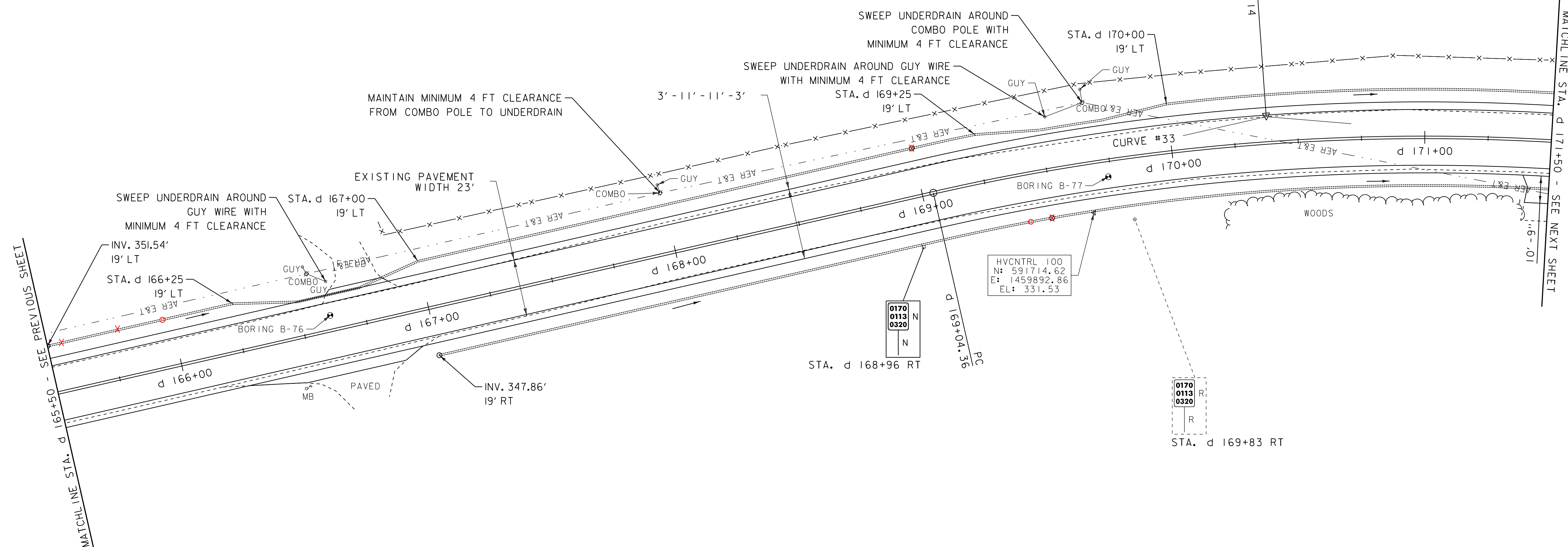
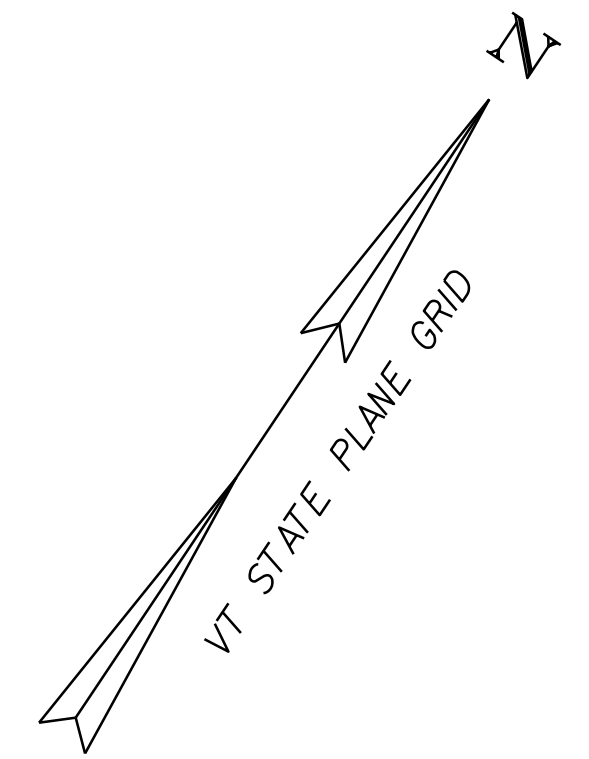
TEMPORARY 4 INCH YELLOW LINE, PAINT
 STA. d 165+50 - STA. d 171+50 (SOLID LT & RT)

6 INCH UNDERDRAIN PIPE
 165+92 STA. d 165+50 - STA. d 171+50 LT
 STA. d 167+00 - STA. d 171+50 RT

6 INCH UNDERDRAIN CARRIER PIPE
 STA. d 165+50 LT STA. d 169+00 LT
 STA. d 167+00 RT STA. d 169+50 RT

UNDERDRAIN FLUSHING BASIN
~~STA. d 165+50 LT~~ ~~STA. d 169+00 LT~~
~~STA. d 167+00 RT~~ ~~STA. d 169+50 RT~~
 D 165+92 LT D 169+37 RT
 D 167+00 RT

CURVE #33
 DELTA = 17°36'47"
 D = 6°35'09"
 R = 870.00'
 T = 134.78'
 L = 267.44'
 BANKING 0.072 FT/FT
 160' RUNOFF (45 MPH)
 SEE SUPERELEVATION DIAGRAMS
 FOR BANKING INFORMATION



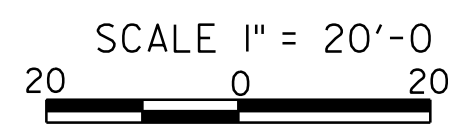
MATCHLINE STA. d 165+50 - SEE PREVIOUS SHEET

MATCHLINE STA. d 171+50 - SEE NEXT SHEET

- LEGEND**
- SIGN
 - HYDRANT
 - MANHOLE
 - GATE VALVE
 - GAS PIPELINE MARKER
 - CATCH BASIN / DROP INLET
 - CURB INLET
 - BORING LOCATION
 - MAILBOX
 - UTILITY POLE
 - FLUSHING BASIN

- SIGN LEGEND**
- R = REMOVE
 - R&S = REMOVE AND SALVAGE
 - RET = RETAIN
 - S = SALVAGE
 - N = NEW
 - B-B = BACK TO BACK

DATUM
 NAVD 88
 NAD 83



REMOVING SIGNS
 AS SHOWN - 1

PROJECT LAYOUT SHEET 66	PROJECT NAME: ADDISON - NEW HAVEN
	PROJECT NUMBER: STP 9632(1)
	FILE NAME: p95B076.dgn
PROJECT LEADER: CDL	PLOT DATE: 3/13/2012
DESIGNED BY: SJL	DRAWN BY: SJL
PLOT FILE: p95B076_89.1	CHECKED BY: EPD
	SHEET 89 OF 186