

STONE FILL, TYPE I  
 STA. d 137+50 - STA. d 137+75 RT

GRUBBING MATERIAL  
 STA. d 137+50 - STA. d 137+75 RT

GEOTEXTILE FOR SILT FENCE  
 STA. d 137+50 - STA. d 137+75 RT

GEOTEXTILE UNDER STONE FILL  
 STA. d 137+50 - STA. d 137+75 RT

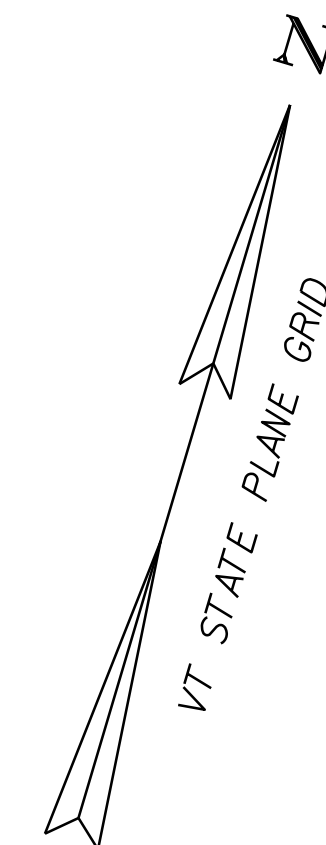
DURABLE 4 INCH WHITE LINE (SEE OPTION ITEMS)  
 STA. d 137+50 - STA. d 143+25 (SOLID LT & RT)

TEMPORARY 4 INCH WHITE LINE, PAINT  
 STA. d 137+50 - STA. d 143+25 (SOLID LT & RT)

6" UNDERDRAIN PIPE  
 D 143+00 RT - D 143+25 RT

DURABLE 4 INCH YELLOW LINE (SEE OPTION ITEMS)  
 STA. d 137+50 - STA. d 143+25 (SOLID LT & RT)

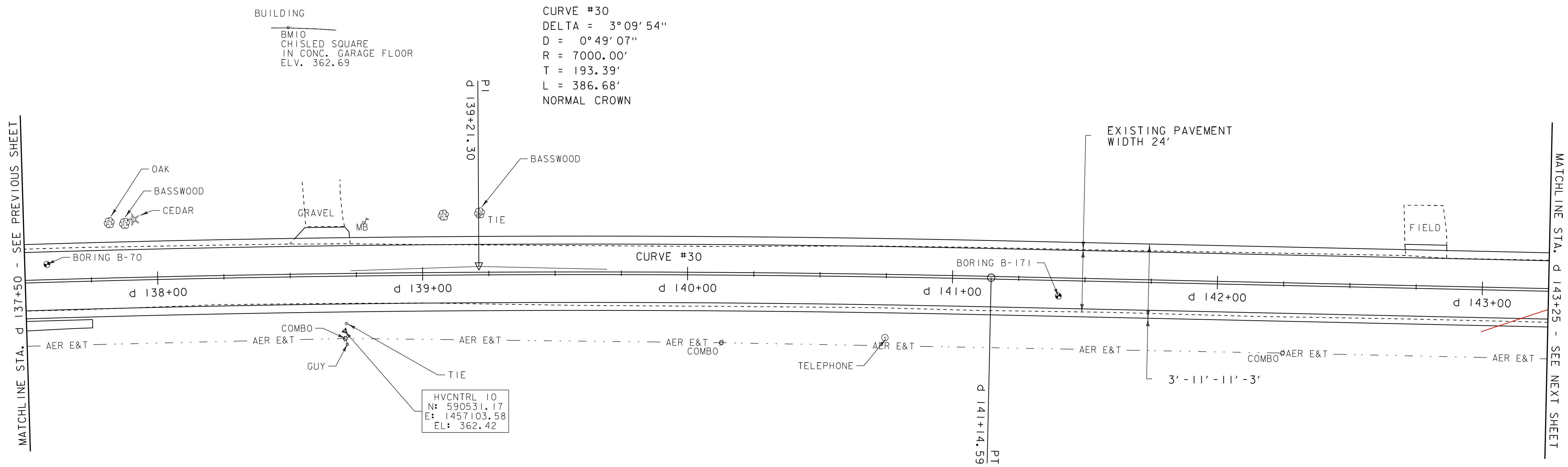
TEMPORARY 4 INCH YELLOW LINE, PAINT  
 STA. d 137+50 - STA. d 143+25 (SOLID LT & RT)



BUILDING

BM10  
 CHISLED SQUARE  
 IN CONC. GARAGE FLOOR  
 ELV. 362.69

CURVE #30  
 DELTA = 3°09'54"  
 D = 0°49'07"  
 R = 7000.00'  
 T = 193.39'  
 L = 386.68'  
 NORMAL CROWN

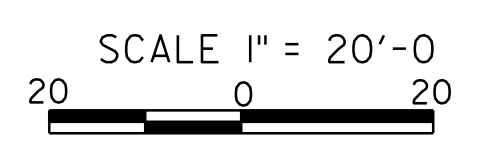


HVCNTRL 10  
 N: 590531.17  
 E: 1457103.58  
 EL: 362.42

- LEGEND**
- SIGN
  - HYDRANT
  - MANHOLE
  - GATE VALVE
  - GAS PIPELINE MARKER
  - CATCH BASIN / DROP INLET
  - CURB INLET
  - BORING LOCATION
  - MAILBOX
  - UTILITY POLE
  - FLUSHING BASIN

- SIGN LEGEND**
- R = REMOVE
  - R&S = REMOVE AND SALVAGE
  - RET = RETAIN
  - S = SALVAGE
  - N = NEW
  - B-B = BACK TO BACK

DATUM  
 NAVD 88  
 NAD 83



<b>PROJECT LAYOUT SHEET 61</b>	PROJECT NAME: ADDISON - NEW HAVEN	PLOT DATE: 3/13/2012
	PROJECT NUMBER: STP 9632(1)	DRAWN BY: SJL
	FILE NAME: p95B076.dgn	CHECKED BY: EPD
	DESIGNED BY: SJL	SHEET 84 OF 186
	PLOT FILE: p95B076_84.1	