

DURABLE 4 INCH WHITE LINE (SEE OPTION ITEMS)
 STA. 528+50 - STA. 534+25 (SOLID LT & RT)

DURABLE 4 INCH YELLOW LINE (SEE OPTION ITEMS)
 STA. 528+50 - STA. 534+25 (SOLID LT & RT)

TEMPORARY 4 INCH WHITE LINE, PAINT
 STA. 528+50 - STA. 534+25 (SOLID LT & RT)

TEMPORARY 4 INCH YELLOW LINE, PAINT
 STA. 528+50 - STA. 534+25 (SOLID LT & RT)

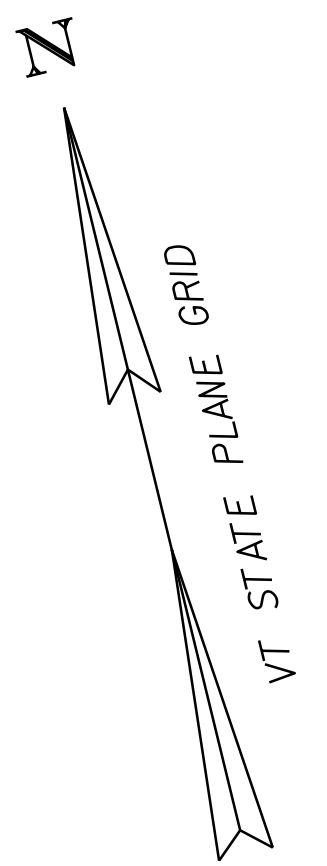
STONE FILL, TYPE I
 STA. 528+50 - STA. 531+00 LT

GRUBBING MATERIAL
 STA. 528+50 - STA. 531+00 LT

GEOTEXTILE FOR SILT FENCE
 STA. 528+50 - STA. 531+00 LT

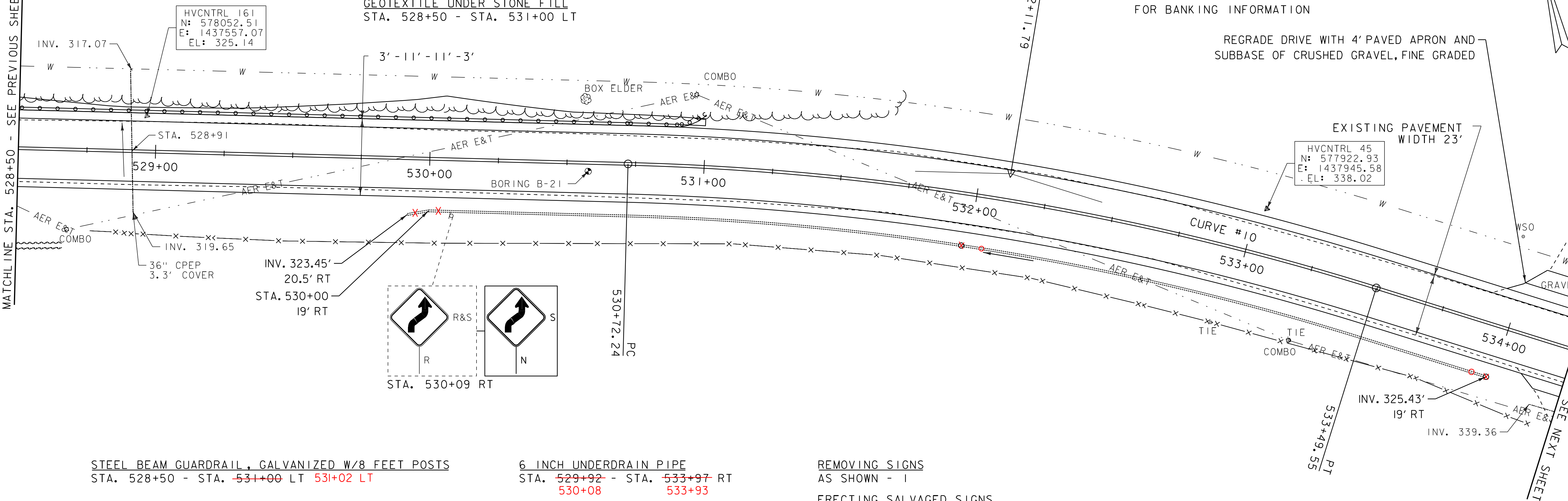
GEOTEXTILE UNDER STONE FILL
 STA. 528+50 - STA. 531+00 LT

CURVE #10
 DELTA = 15°53'19"
 D = 5°43'46"
 R = 1000.00'
 T = 139.55'
 L = 277.31'
 BANKING 0.068 FT/FT
 150' RUNOFF (45 MPH)
 SEE SUPERELEVATION DIAGRAMS
 FOR BANKING INFORMATION



MATCHLINE STA. 528+50 - SEE PREVIOUS SHEET

MATCHLINE STA. 534+25 - SEE NEXT SHEET



STEEL BEAM GUARDRAIL, GALVANIZED W/8 FEET POSTS
 STA. 528+50 - STA. ~~531+00~~ LT ~~531+02~~ LT

6 INCH UNDERDRAIN PIPE
 STA. ~~529+92~~ - STA. ~~533+97~~ RT
 530+08 533+93

REMOVING SIGNS
 AS SHOWN - 1

ANCHOR FOR STEEL BEAM RAIL
 STA. ~~531+00~~ LT
 531+02

6 INCH UNDERDRAIN CARRIER PIPE
 STA. 531+97 RT
 STA. 533+97 RT

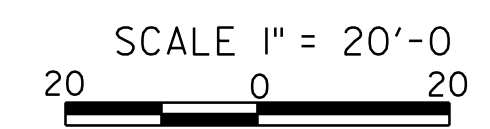
ERECTING SALVAGED SIGNS
 AS SHOWN - 1

UNDERDRAIN FLUSHING BASIN
 STA. ~~531+97~~ RT 532+08
 STA. ~~533+97~~ RT 533+95

- LEGEND**
- SIGN
 - HYDRANT
 - MANHOLE
 - GATE VALVE
 - GAS PIPELINE MARKER
 - CATCH BASIN / DROP INLET
 - CURB INLET
 - BORING LOCATION
 - MAILBOX
 - UTILITY POLE
 - FLUSHING BASIN

- SIGN LEGEND**
- R = REMOVE
 - R&S = REMOVE AND SALVAGE
 - RET = RETAIN
 - S = SALVAGE
 - N = NEW
 - B-B = BACK TO BACK

DATUM
 NAVD 88
 NAD 83



PROJECT LAYOUT SHEET 16	PROJECT NAME: ADDISON - NEW HAVEN	PLOT DATE: 3/13/2012
	PROJECT NUMBER: STP 9632(1)	DRAWN BY: SJL
	FILE NAME: p95B076.dgn	CHECKED BY: EPD
	DESIGNED BY: SJL	SHEET 39 OF 186
	PLOT FILE: p95B076_39.1	