

STEEL BEAM GUARDRAIL, GALVANIZED W/8 FEET POSTS
~~STA. 479+77 - STA. 481+20.75 RT~~
~~STA. 480+63.25 - STA. 481+19.5 LT 479+79- 482+04 RT~~
~~STA. 481+44.5 - STA. 482+88.25 LT 480+65 - 482+90 LT~~
~~STA. 481+45.75 - STA. 482+02 RT~~

STEEL BEAM GUARDRAIL, GALVANIZED/NESTED W/8 FEET POSTS
~~STA. 481+19.5 - STA. 481+44.5 LT~~
~~STA. 481+20.75 - STA. 481+45.75 RT~~

ANCHOR FOR STEEL BEAM RAIL
~~STA. 479+77 RT 479+79 RT~~
~~STA. 480+63.25 LT 480+65 RT~~
~~STA. 482+02 RT 482+04 RT~~
~~STA. 482+88.25 LT 482+90 LT~~

DURABLE 4 INCH WHITE LINE (SEE OPTION ITEMS)
 STA. 477+50 - STA. 483+25 (SOLID LT & RT)

TEMPORARY 4 INCH WHITE LINE, PAINT
 STA. 477+50 - STA. 483+25 (SOLID LT & RT)

DURABLE 4 INCH YELLOW LINE (SEE OPTION ITEMS)
 STA. 477+50 - STA. 483+25 (SOLID LT & RT)

TEMPORARY 4 INCH YELLOW LINE, PAINT
 STA. 477+50 - STA. 483+25 (SOLID LT & RT)

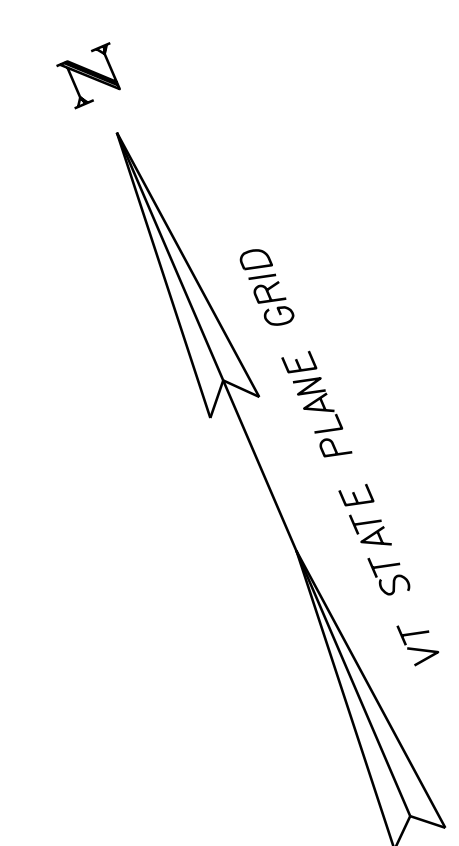
REMOVING SIGNS
 AS SHOWN - 1

ERECTING SALVAGED SIGNS
 AS SHOWN - 1

6 INCH UNDERDRAIN PIPE
 STA. 477+50 - STA. 481+25 RT
 STA. 481+40 - STA. 483+25 LT

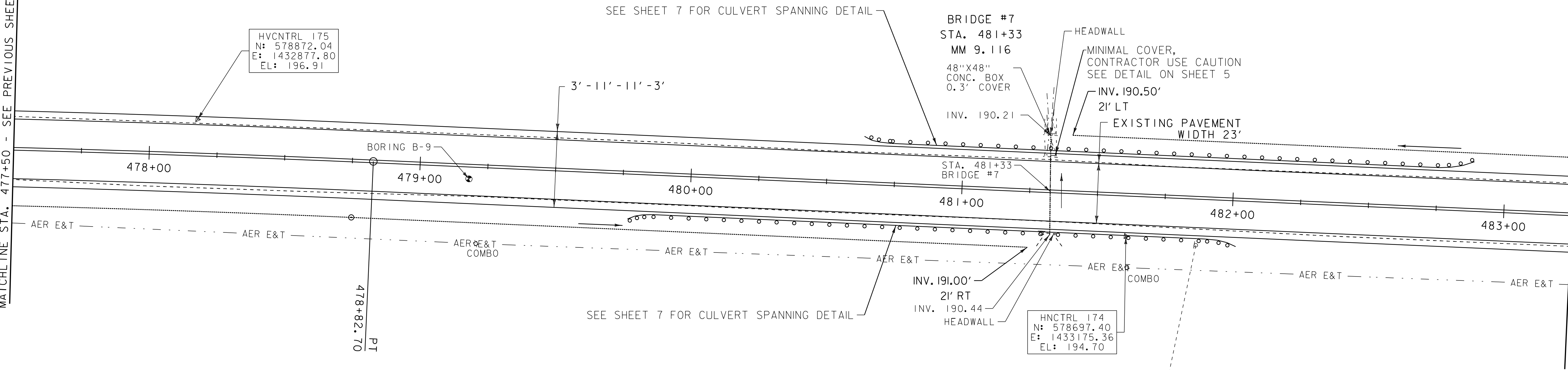
6 INCH UNDERDRAIN CARRIER PIPE
 STA. 478+75 RT

UNDERDRAIN FLUSHING BASIN
 STA. 478+75 RT



MATCHLINE STA. 477+50 - SEE PREVIOUS SHEET

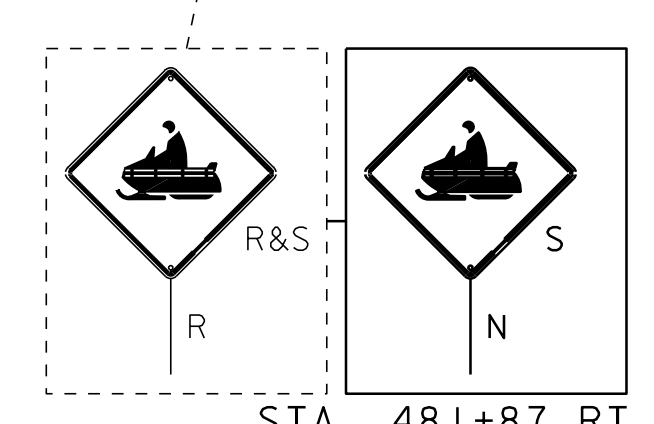
MATCHLINE STA. 483+25 - SEE NEXT SHEET



ENVIRONMENTALLY SENSITIVE LOCATIONS:

NO.	LIMITS	POS.	TYPE
3.	STA. 481+50	LT & RT	EM - WET MEADOW/ WATERCOURSE

KEY:
 EM - EMERGENT WETLAND
 FO - FORESTED WETLAND
 SS - SCRUB-SHRUB WETLAND



- LEGEND**
- SIGN
 - HYDRANT
 - MANHOLE
 - GATE VALVE
 - GAS PIPELINE MARKER
 - CATCH BASIN / DROP INLET
 - CURB INLET
 - ⊙ BORING LOCATION
 - ⊙ MAILBOX
 - ⊙ UTILITY POLE
 - ⊙ FLUSHING BASIN

- SIGN LEGEND**
- R = REMOVE
 - R&S = REMOVE AND SALVAGE
 - RET = RETAIN
 - S = SALVAGE
 - N = NEW
 - B-B = BACK TO BACK

DATUM
 NAVD 88
 NAD 83

SCALE 1" = 20'-0"

PROJECT LAYOUT SHEET 7	PROJECT NAME: ADDISON - NEW HAVEN	PLOT DATE: 3/13/2012
	PROJECT NUMBER: STP 9632(1)	DRAWN BY: SJL
	FILE NAME: p95B076.dgn	CHECKED BY: EPD
	DESIGNED BY: SJL	SHEET 30 OF 186
	PLOT FILE: p95B076_30.i	