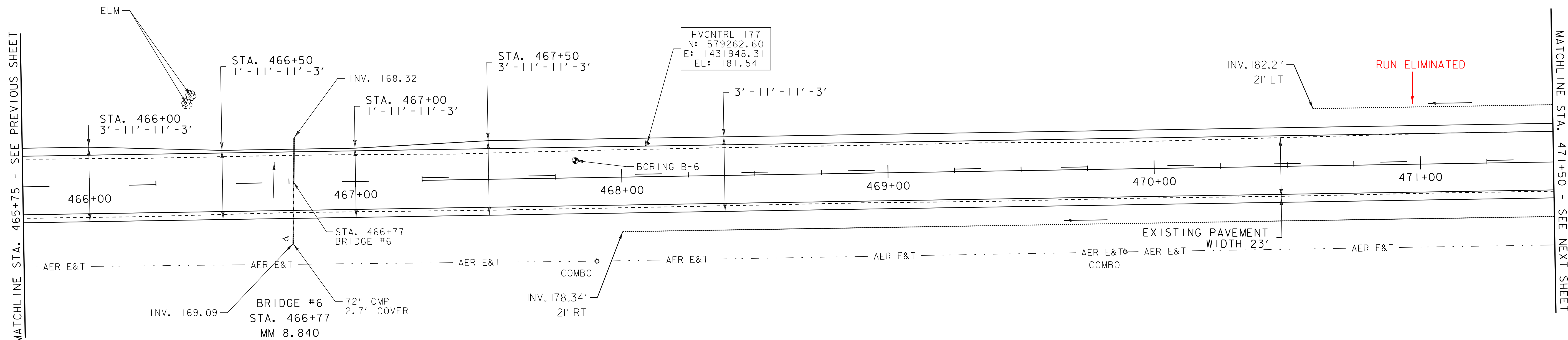
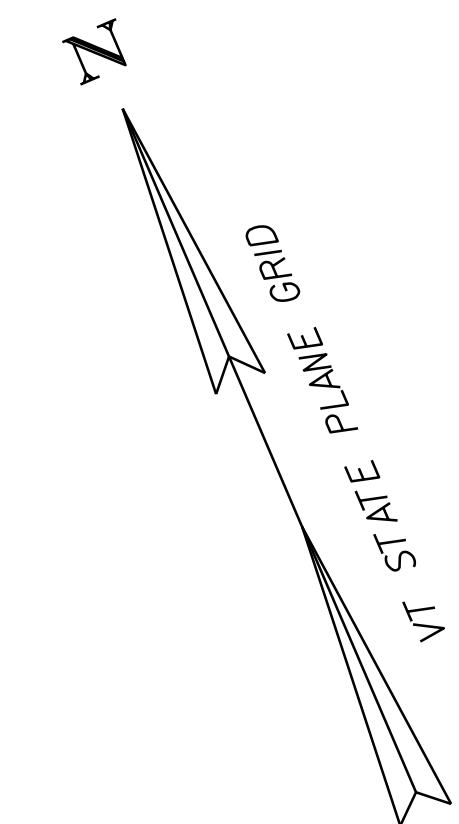


DURABLE 4 INCH WHITE LINE (SEE OPTION ITEMS)
 STA. 465+75 - STA. 471+50 (SOLID LT & RT)
 TEMPORARY 4 INCH WHITE LINE, PAINT
 STA. 465+75 - STA. 471+50 (SOLID LT & RT)

DURABLE 4 INCH YELLOW LINE (SEE OPTION ITEMS)
 STA. 465+75 - STA. 467+25 (DASHED)
 STA. 467+25 - STA. 471+50 (SOLID RT, DASHED LT)
 TEMPORARY 4 INCH YELLOW LINE, PAINT
 STA. 465+75 - STA. 467+25 (DASHED)
 STA. 467+25 - STA. 471+50 (SOLID RT, DASHED LT)

6 INCH UNDERDRAIN PIPE
 STA. 468+00 - STA. 471+50 RT
~~STA. 470+60 - STA. 471+50 LT~~



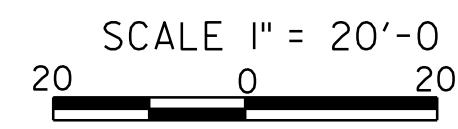
DATUM	NAVD 88
	NAD 83

- LEGEND**
- SIGN
 - ⊕ HYDRANT
 - MANHOLE
 - ⊙ GATE VALVE
 - ⊙ GAS PIPELINE MARKER
 - ⊠ CATCH BASIN / DROP INLET
 - CURB INLET
 - ⊙ BORING LOCATION
 - ⊙ MAILBOX
 - ⊙ UTILITY POLE
 - ⊙ FLUSHING BASIN
- SIGN LEGEND**
- R = REMOVE
 - R&S = REMOVE AND SALVAGE
 - RET = RETAIN
 - S = SALVAGE
 - N = NEW
 - B-B = BACK TO BACK

ENVIRONMENTALLY SENSITIVE LOCATIONS:

NO.	LIMITS	POS.	TYPE
2.	STA. 466+75 - STA. 467+25	LT & RT	EM - WET MEADOW/ WATERCOURSE

KEY:
 EM - EMERGENT WETLAND
 FO - FORESTED WETLAND
 SS - SCRUB-SHRUB WETLAND



PROJECT LAYOUT SHEET 5	PROJECT NAME: ADDISON - NEW HAVEN
	PROJECT NUMBER: STP 9632(1)
	FILE NAME: p95B076.dgn
	PLOT DATE: 3/13/2012
PROJECT LEADER: CDL	DRAWN BY: SJL
DESIGNED BY: SJL	CHECKED BY: EPD
PLOT FILE: p95B076.28.1	SHEET 28 OF 186