

DURABLE 4 INCH WHITE LINE (SEE OPTION ITEMS)
 STA. 459+75 - STA. 465+75 (SOLID LT & RT)
TEMPORARY 4 INCH WHITE LINE, PAINT
 STA. 459+75 - STA. 465+75 (SOLID LT & RT)

DURABLE 4 INCH YELLOW LINE (SEE OPTION ITEMS)
 STA. 459+75 - STA. 465+75 (DASHED)

REMOVING SIGNS
 AS SHOWN - 2

TEMPORARY 4 INCH YELLOW LINE, PAINT
 STA. 459+75 - STA. 465+75 (DASHED)

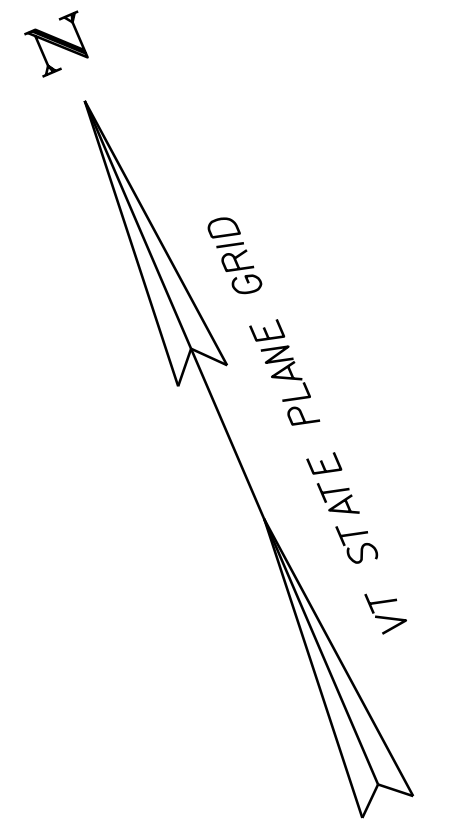
ERECTING SALVAGED SIGNS
 AS SHOWN - 2

STONE FILL, TYPE I
 STA. 464+50 - STA. 465+40 RT

GRUBBING MATERIAL
 STA. 464+50 - STA. 465+40 RT

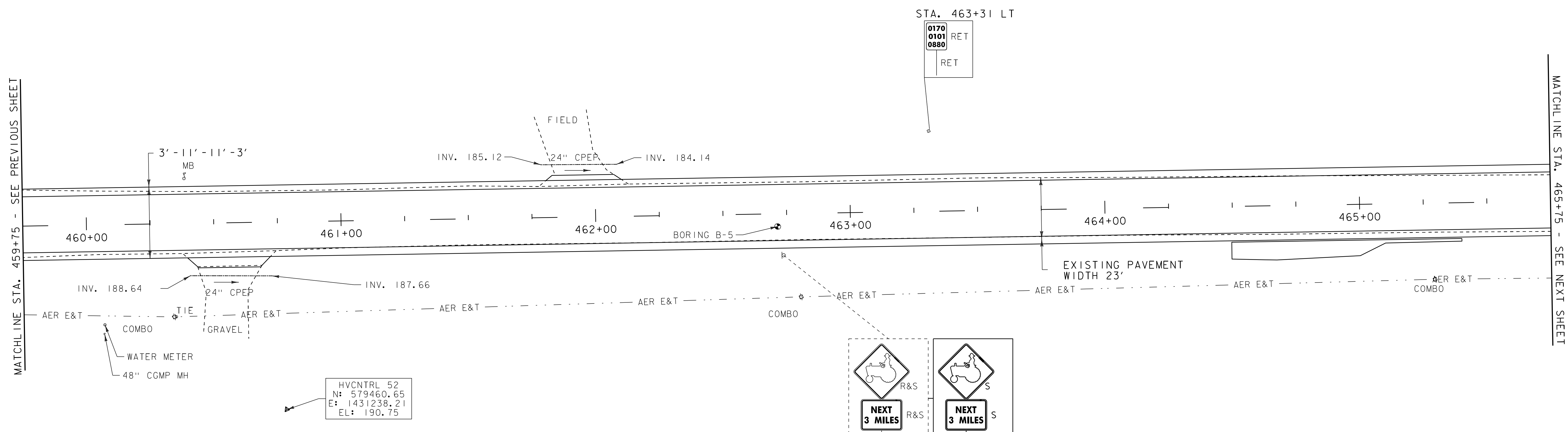
GEOTEXTILE FOR SILT FENCE
 STA. 464+50 - STA. 465+40 RT

GEOTEXTILE UNDER STONE FILL
 STA. 464+50 - STA. 465+40 RT

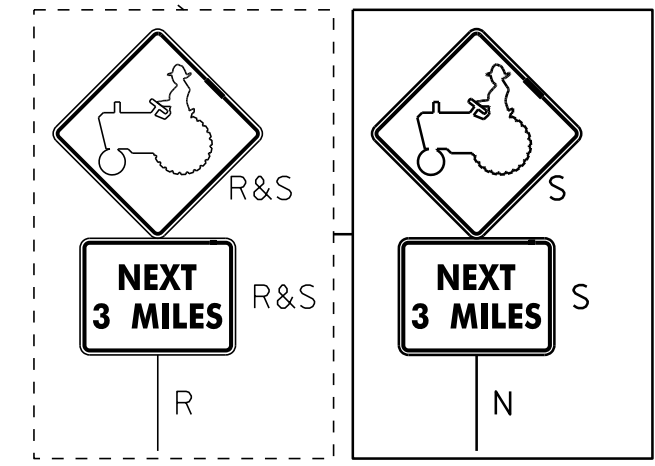
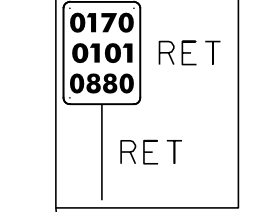


MATCHLINE STA. 459+75 - SEE PREVIOUS SHEET

MATCHLINE STA. 465+75 - SEE NEXT SHEET



STA. 463+31 LT



STA. 462+74 RT

ENVIRONMENTALLY SENSITIVE LOCATIONS:

NO.	LIMITS	POS.	TYPE
1.	STA. 459+75 - STA. 460+25	RT	EM - WET MEADOW

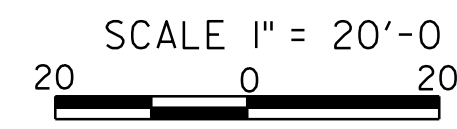
KEY:
 EM - EMERGENT WETLAND
 FO - FORESTED WETLAND
 SS - SCRUB-SHRUB WETLAND

- LEGEND**
- SIGN
 - ⊕ HYDRANT
 - MANHOLE
 - ⊙ GATE VALVE
 - ⊙ GAS PIPELINE MARKER
 - ⊠ CATCH BASIN / DROP INLET
 - CURB INLET
 - ⊙ BORING LOCATION
 - ⊙ MAILBOX
 - ⊙ UTILITY POLE
 - ⊙ FLUSHING BASIN

- SIGN LEGEND**
- R = REMOVE
 - R&S = REMOVE AND SALVAGE
 - RET = RETAIN
 - S = SALVAGE
 - N = NEW
 - B-B = BACK TO BACK

DATUM

NAVD 88
NAD 83



PROJECT LAYOUT SHEET 4	PROJECT NAME: ADDISON - NEW HAVEN
	PROJECT NUMBER: STP 9632(1)
	FILE NAME: p95B076.dgn
	PLOT DATE: 3/13/2012
	PROJECT LEADER: CDL
	DESIGNED BY: SJL
	PLOT FILE: p95B076.27.1
	DRAWN BY: SJL
	CHECKED BY: EPD
	SHEET 27 OF 186