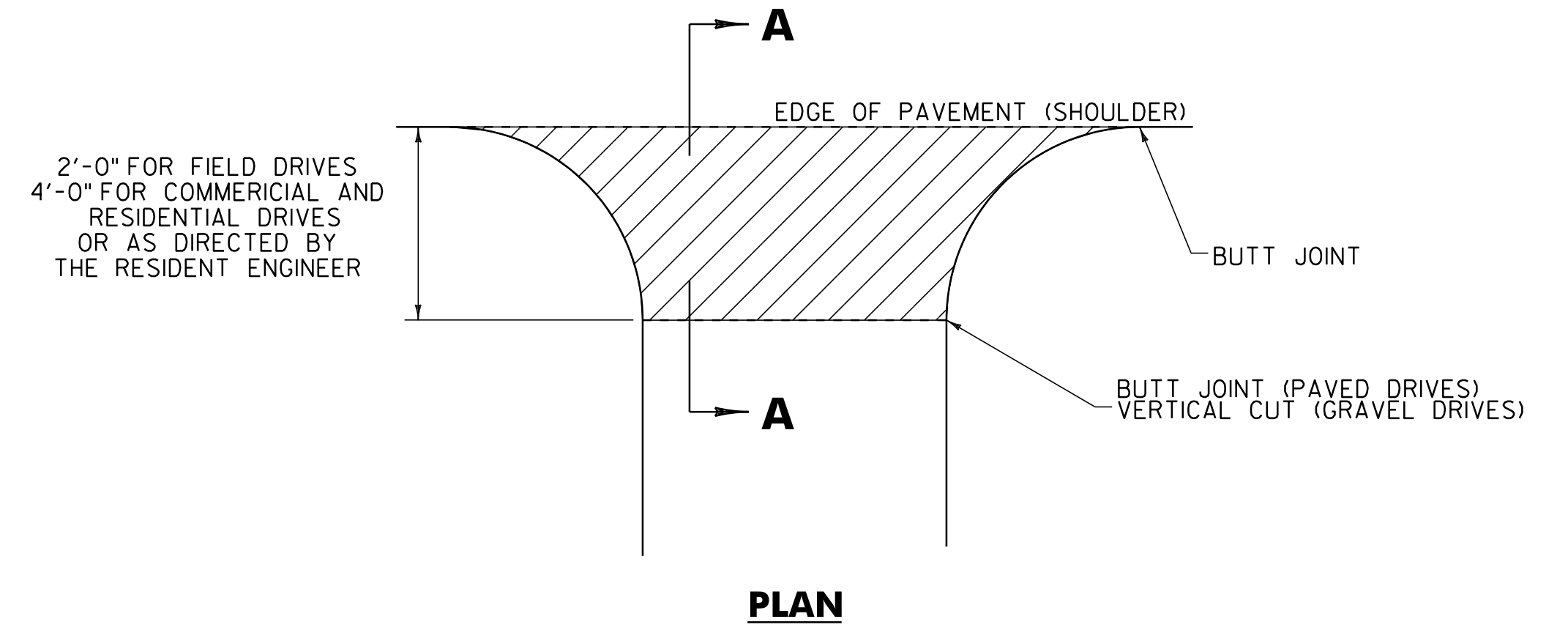


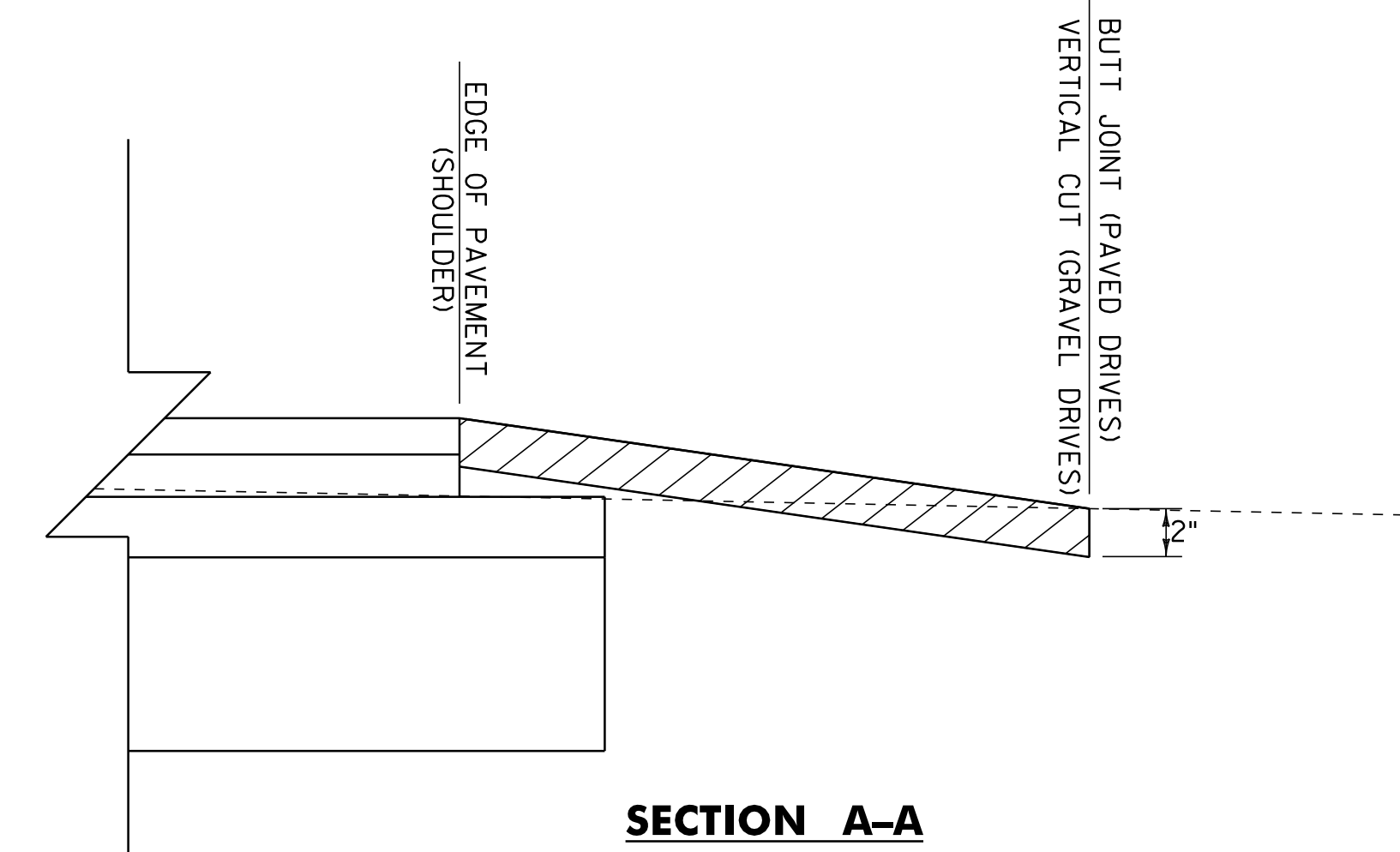
STATION	POSITION	QUANTITY (SY)	TYPE
ADDISON			
445+09	LT	18.2	GRAVEL
450+15	LT	14.3	GRAVEL
451+13	LT	5.6	FIELD
460+56	RT	12.6	GRAVEL
461+94	LT	6.0	FIELD
475+97	RT	17.7	GRAVEL
476+37	LT	51.9	GRAVEL
486+16	LT	21.0	GRAVEL
486+75	LT	48.0	GRAVEL
488+43	LT	41.0	GRAVEL
490+23	LT	21.3	GRAVEL
492+41	LT	21.6	GRAVEL
497+26	RT	14.5	GRAVEL
497+76	RT	18.2	GRAVEL
501+01	RT	8.5	GRAVEL
503+61	LT	5.2	FIELD
503+67	RT	11.6	GRAVEL
509+47	LT	9.9	PAVED
510+47	RT	8.5	PAVED
513+22	RT	9.3	PAVED
515+55	LT	40.6	GRAVEL
516+11	RT	5.1	FIELD
516+82	LT	24.5	GRAVEL
527+07	RT	21.3	PAVED
527+91	LT	11.9	GRAVEL
534+15	LT	14.7	GRAVEL
534+34	RT	19.3	GRAVEL
539+12	RT	10.8	GRAVEL
539+46	LT	10.7	GRAVEL
541+45	RT	17.2	GRAVEL
542+80	RT	7.4	GRAVEL
548+19	LT	6.1	GRAVEL
548+47	RT	21.6	GRAVEL
549+29	LT	7.1	GRAVEL
549+79	RT	7.2	PAVED
564+53	LT	54.4	GRAVEL
565+97	LT	10.4	PAVED
569+16	LT	11.8	GRAVEL
578+27	LT	21.5	GRAVEL
579+11	LT	19.5	GRAVEL

STATION	POSITION	QUANTITY (SY)	TYPE
582+80	LT	20.0	GRAVEL
585+31	RT	2.0	FIELD
585+40	LT	2.1	FIELD
WEYBRIDGE			
a 4+01	LT	1.7	FIELD
a 4+03	RT	2.5	FIELD
a 4+98	LT	6.7	GRAVEL
a 8+48	LT	3.4	FIELD
a 8+56	RT	3.2	FIELD
NEW HAVEN			
b 7+37	LT	4.3	FIELD
b 7+50	RT	48.1	GRAVEL
b 10+56	LT	12.3	GRAVEL
b 17+05	RT	5.6	FIELD
b 29+40	RT	9.5	FIELD
b 33+58	RT	5.3	FIELD
b 41+28	LT	3.6	FIELD
b 41+29	RT	6.9	FIELD
b 44+00	RT	3.6	FIELD
b 45+98	LT	18.6	GRAVEL
b 47+20	LT	6.9	GRAVEL
b 50+56	LT	7.6	GRAVEL
b 52+82	RT	3.7	FIELD
b 52+84	LT	4.5	FIELD
b 54+57	RT	11.1	GRAVEL
b 56+18	LT	9.1	GRAVEL
b 70+47	LT	22.3	GRAVEL
b 70+75	RT	30.7	GRAVEL
b 72+60	LT	11.1	GRAVEL
b 77+29	RT	18.1	GRAVEL
b 78+35	LT	3.8	FIELD
b 87+22	LT	4.9	FIELD
b 97+69	RT	43.5	GRAVEL
b 111+04	LT	6.1	FIELD
b 116+04	LT	4.4	FIELD
WALTHAM			
c 0+00	RT	95.6	GRAVEL
c 19+01	LT	8.2	GRAVEL
c 19+50	RT	47.6	FIELD
c 19+86	LT	8.6	GRAVEL

STATION	POSITION	QUANTITY (SY)	TYPE
c 22+02	RT	6.4	GRAVEL
c 25+28	RT	21.1	GRAVEL
c 27+79	LT	4.8	FIELD
c 44+85	LT	18.0	PAVED
c 44+94	RT	16.4	GRAVEL
NEW HAVEN			
d 119+76	LT	10.8	GRAVEL
d 122+05	RT	15.6	GRAVEL
d 125+48	RT	11.4	GRAVEL
d 126+38	LT	11.0	GRAVEL
d 130+34	LT	15.3	GRAVEL
d 131+04	RT	11.3	GRAVEL
d 131+63	LT	12.5	GRAVEL
d 132+11	LT	13.7	GRAVEL
d 134+70	RT	20.0	GRAVEL
d 136+83	RT	7.7	GRAVEL
d 138+63	LT	8.1	GRAVEL
d 142+78	LT	3.5	FIELD
d 145+41	LT	34.3	GRAVEL
d 149+41	RT	4.8	FIELD
d 150+75	RT	6.9	PAVED
d 151+27	LT	12.4	GRAVEL
d 155+56	LT	7.3	PAVED
d 155+93	RT	29.4	GRAVEL
d 156+04	LT	9.2	PAVED
d 157+18	RT	15.7	PAVED
d 158+55	RT	7.5	PAVED
d 166+67	RT	24.4	PAVED
d 166+74	LT	4.3	FIELD
d 171+52	RT	10.4	PAVED
d 172+62	LT	12.5	GRAVEL
d 174+75	LT	8.6	GRAVEL
d 178+91	LT	5.2	FIELD
d 178+99	RT	5.5	FIELD
d 181+60	LT	46.6	GRAVEL
	SUBTOTAL	1667.8	
	ROUNDING	32.2	
	TOTAL	1700	



PLAN



SECTION A-A

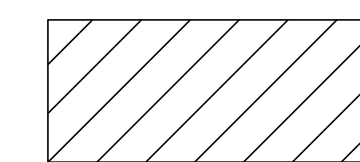
HANDWORK DETAILS FOR DRIVES

VT ROUTE 17

NOTES:

- PAVING LIFT NOT TO EXCEED 2" (50mm)
- THE COST OF PLACING SUBBASE MATERIAL, CLEANING EXISTING PAVED SURFACES, INCLUDING POWER EQUIPMENT, AND FOR FILLING JOINTS, CRACKS AND HOLES WILL NOT BE PAID DIRECTLY BUT WILL BE CONSIDERED INCIDENTAL TO ITEM 900.675 "SPECIAL PROVISION (HAND-PLACED BITUMINOUS CONCRETE MATERIAL, DRIVES)".
- EXCAVATION OR FILL NEEDED TO ACHIEVE PROPER DRIVE SLOPES WILL NOT BE PAID DIRECTLY BUT WILL BE CONSIDERED INCIDENTAL TO ITEM 900.675 "SPECIAL PROVISION (HAND-PLACED BITUMINOUS CONCRETE MATERIAL, DRIVES)".

LEGEND



BITUMINOUS PAVEMENT, 900.675 "SPECIAL PROVISION (HAND-PLACED BITUMINOUS CONCRETE MATERIAL, DRIVES)"

DETAILS ARE NOT TO SCALE

HANDWORK DETAILS FOR DRIVES

PROJECT NAME: ADDISON - NEW HAVEN
PROJECT NUMBER: STP 9632(1)
FILE NAME: p95B076.dgn PLOT DATE: 3/13/2012
PROJECT LEADER: CDL DRAWN BY: SJL
DESIGNED BY: SJL CHECKED BY: EPD
PLOT FILE: p95B076_8.1 SHEET 8 OF 186