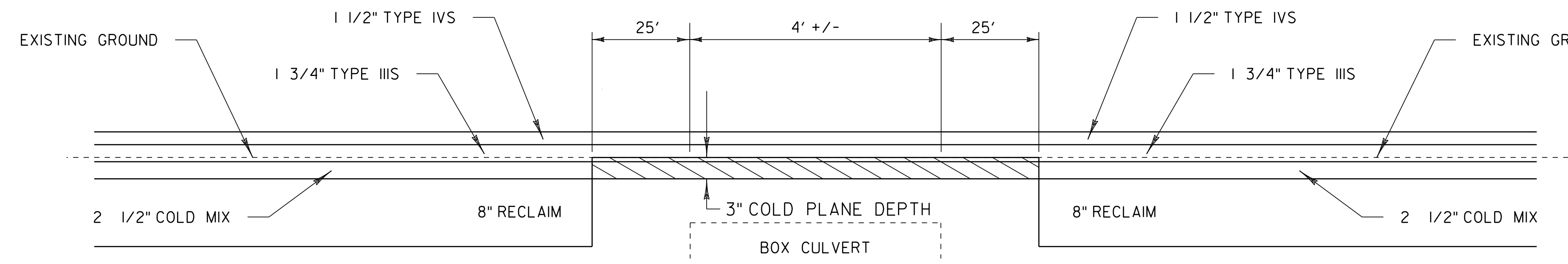


TEMPORARY PAVEMENT WEDGE AS DIRECTED BY THE RESIDENT ENGINEER. TEMPORARY PAVEMENT WEDGE WILL BE INCIDENTAL TO CONTRACT ITEM 210.10 (TYP.)

**NEW HAVEN BRIDGE #8**

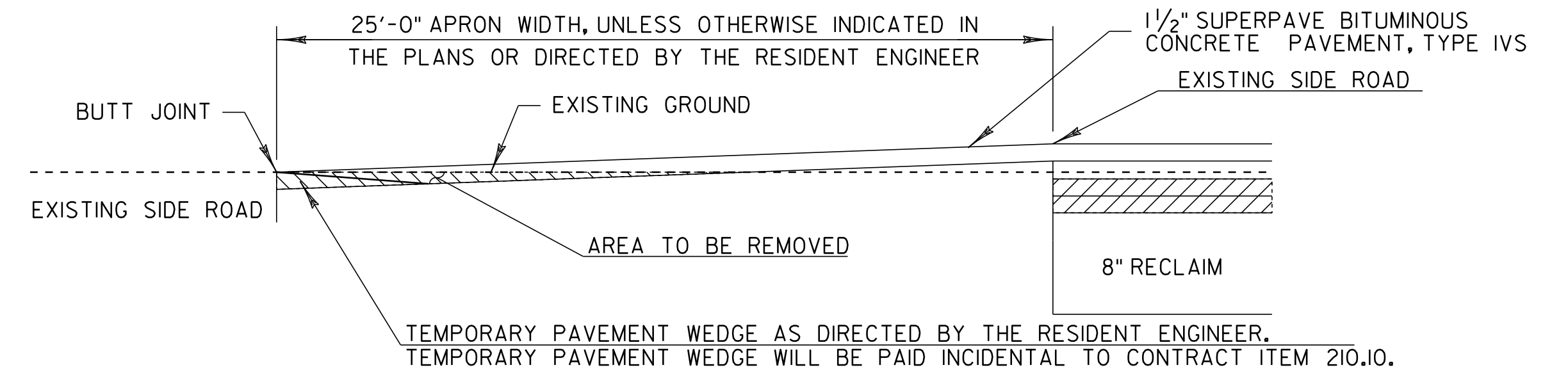
NEW HAVEN  
STA. b 0+46.00/MM 0.0087



**BOX CULVERT DETAIL**

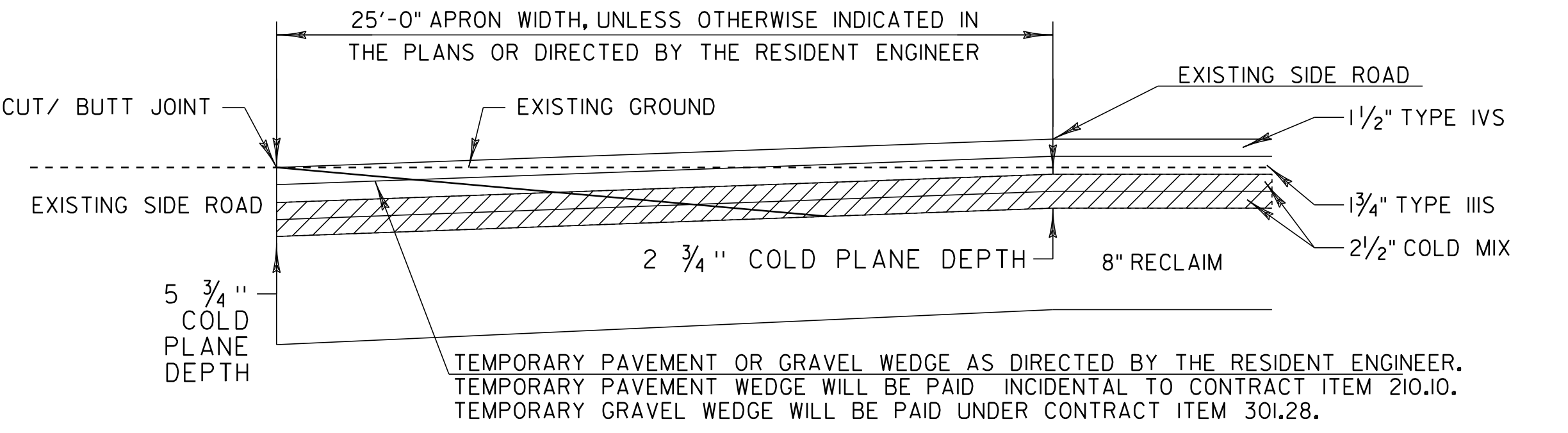
ADDISON  
BRIDGE #7  
STA. 481+33/MM 9.11

JOINT	STATION	LENGTH
1	a 10+67	23' - 0"
2	b 1+57	23' - 0"
BRIDGE #8		46' - 0"
TOTAL LENGTH OF JOINT		



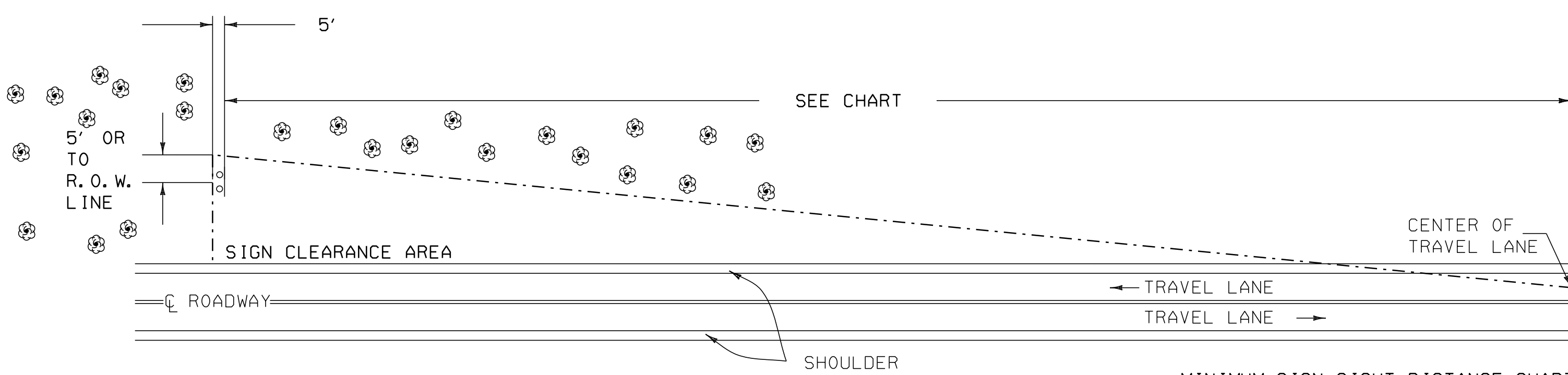
**TRANSITION AREA FOR GRAVEL SIDE ROADS**

FULL WIDTH OF TOWN HIGHWAY  
SEE LAYOUT SHEETS FOR LOCATIONS OF ALL SIDE ROADS



**TRANSITION AREA FOR PAVED SIDE ROADS**

FULL WIDTH OF TOWN HIGHWAY  
SEE LAYOUT SHEETS FOR LOCATIONS OF ALL SIDE ROADS



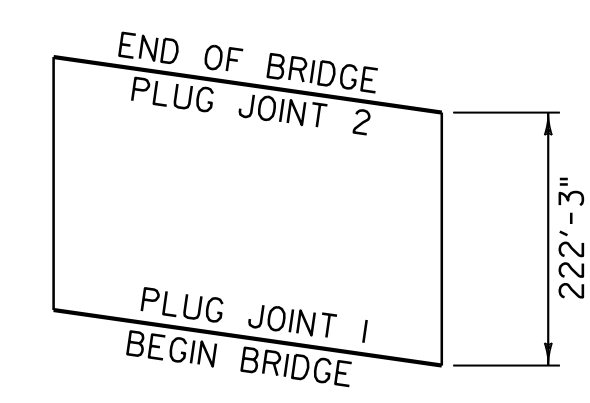
THE CONTRACTOR SHALL REMOVE ALL WOODY STEMMED GROWTH INCLUDING BRUSH, SAPLINGS AND TREE LIMBS GROWING WITHIN OR PROJECTING INTO THE CLEARANCE AREA AND DOWN TO GROUND LEVEL OR AT LEAST 10 FT BELOW THE BOTTOM OF THE SIGN. PAYMENT WILL BE FOR THINNING AND TRIMMING FOR SIGNS, ITEM 201.31, AND PAID FOR PER EACH. NO CHEMICALS (POISONS OR DEFOLIANTS) WILL BE ALLOWED.

**THINNING AND TRIMMING FOR SIGNS DETAIL**

NEW HAVEN  
STA. b 19+27 LT

MINIMUM SIGN SIGHT DISTANCE CHART

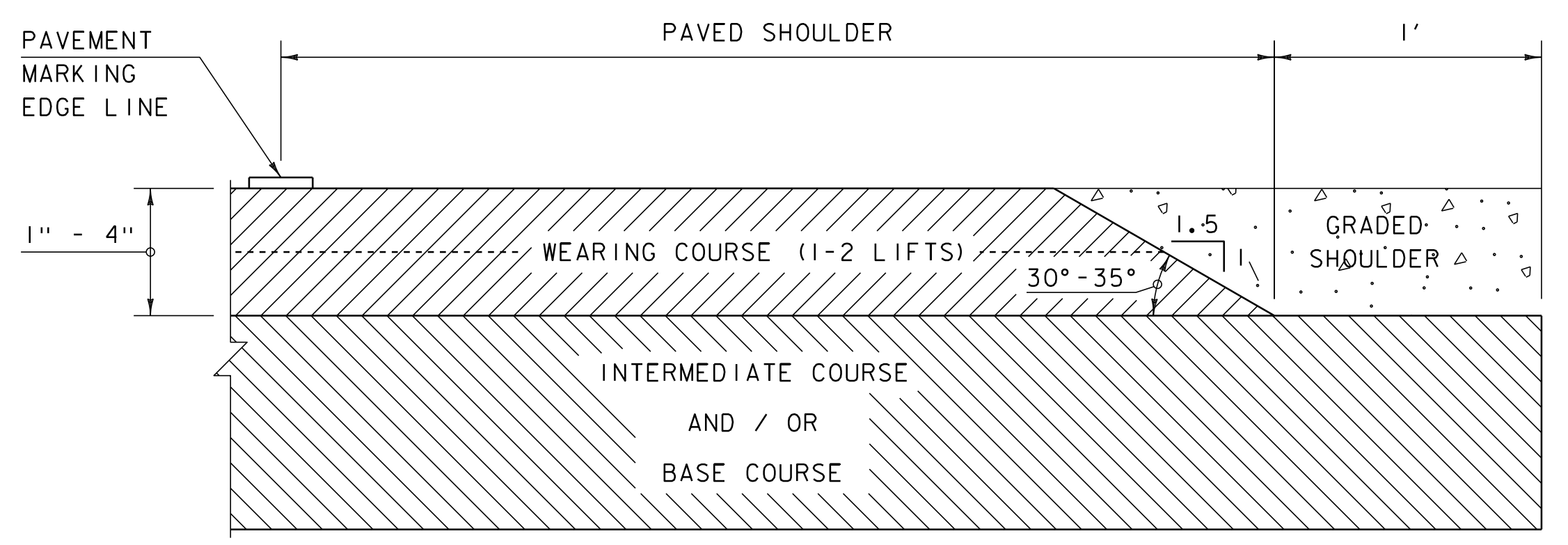
APPROACH SPEED (mph)	SIGHT DISTANCE (feet)
30 OR LESS	300
35	350
40	400
45	450
50	500
55	550



**NEW HAVEN BRIDGE #8  
FIELD STA. b 0+46 (MM 0.009)**

BRIDGE #	516.10 BRIDGE EXPANSION JOINT, ASPHALTIC PLUG	580.20 RAPID SETTING CONCRETE REPAIR MATERIAL WITH COARSE AGGREGATE
	LF	CF
NEW HAVEN 8	46	10
SUBTOTAL	46	10
ROUNDING	4	0
TOTAL	50	10

REFER TO BRIDGE JOINT ASPHALTIC PLUG, STRUCTURES DETAIL SD-516.10



**SAFETY EDGE DETAIL**

NOT TO SCALE

<b>PROJECT TYPICAL SHEET 3</b>	PROJECT NAME: ADDISON - NEW HAVEN
	PROJECT NUMBER: STP 9632(1)
	FILE NAME: p95B076.dgn
	PLOT DATE: 3/13/2012
	PROJECT LEADER: CDL
	DESIGNED BY: SJL
	PLOT FILE: p95B076-5.1
	DRAWN BY: SJL
	CHECKED BY: EPD
	SHEET 5 OF 186

**DETAILS ARE NOT TO SCALE**