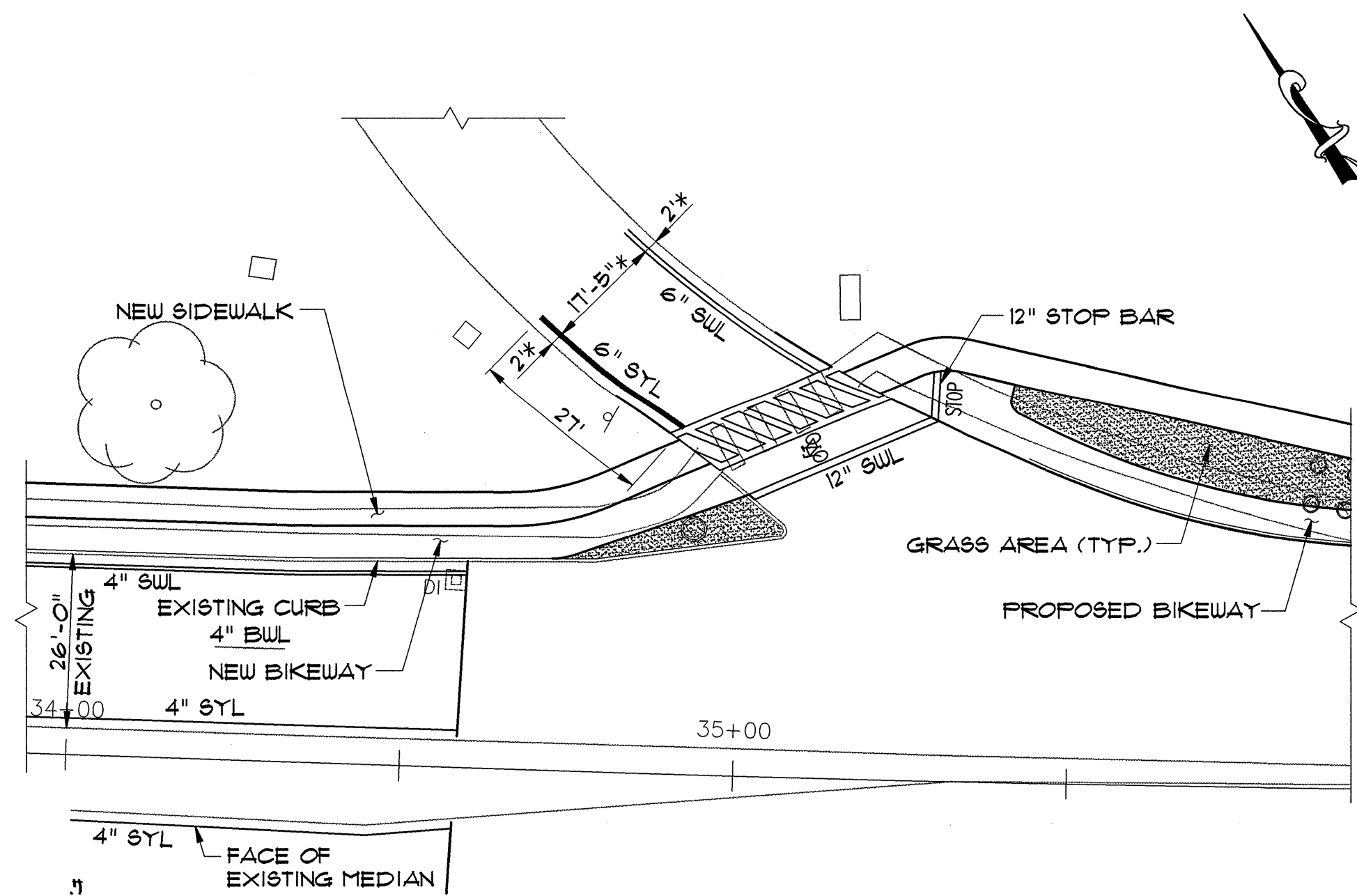


* MATCH EXISTING PAVEMENT MARKINGS

RAMP C


SCALE: 1" = 20'



* MATCH EXISTING PAVEMENT MARKINGS

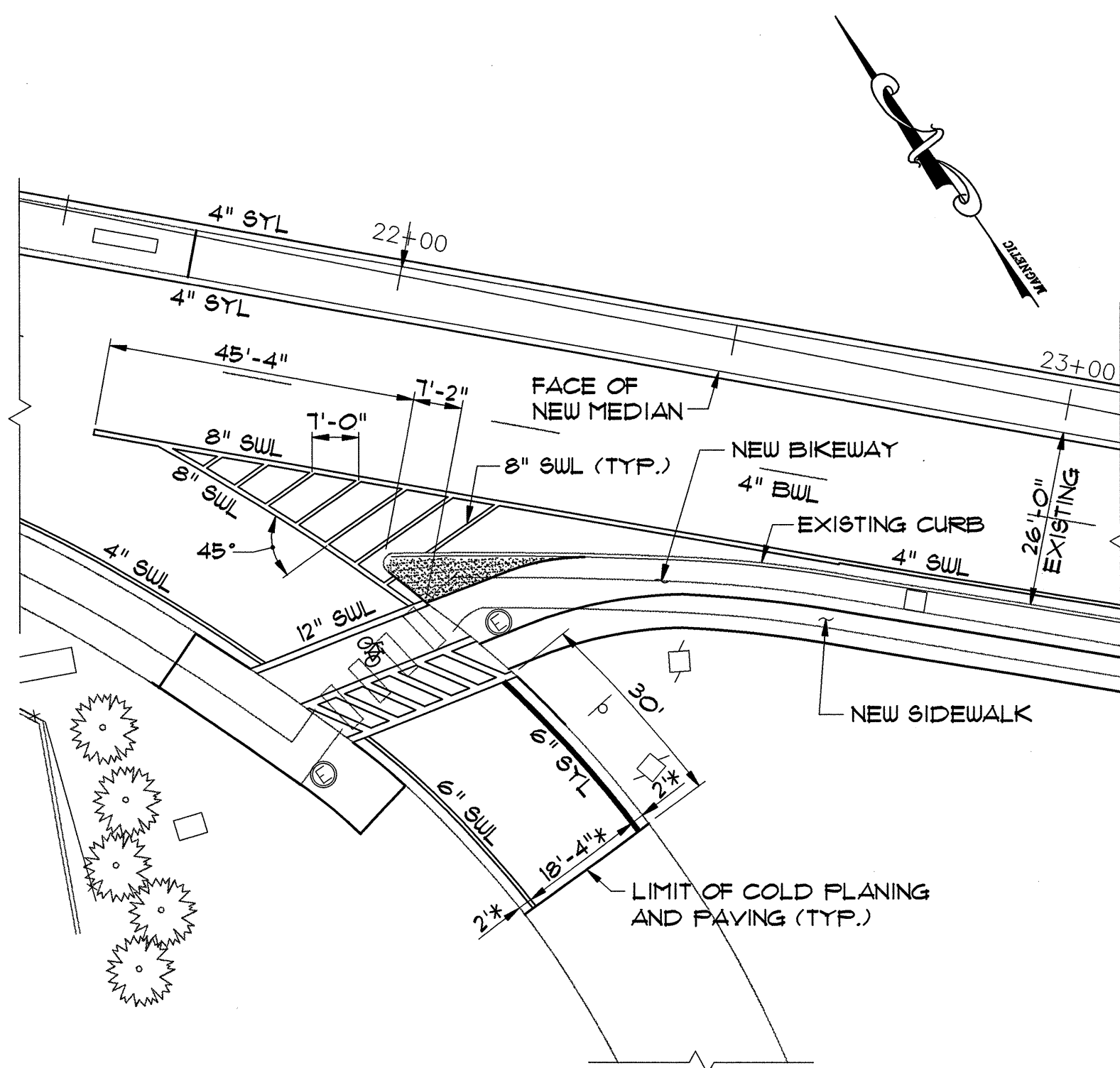
RAMP H

SCALE: 1" = 20'



R3-17 (MOD.)

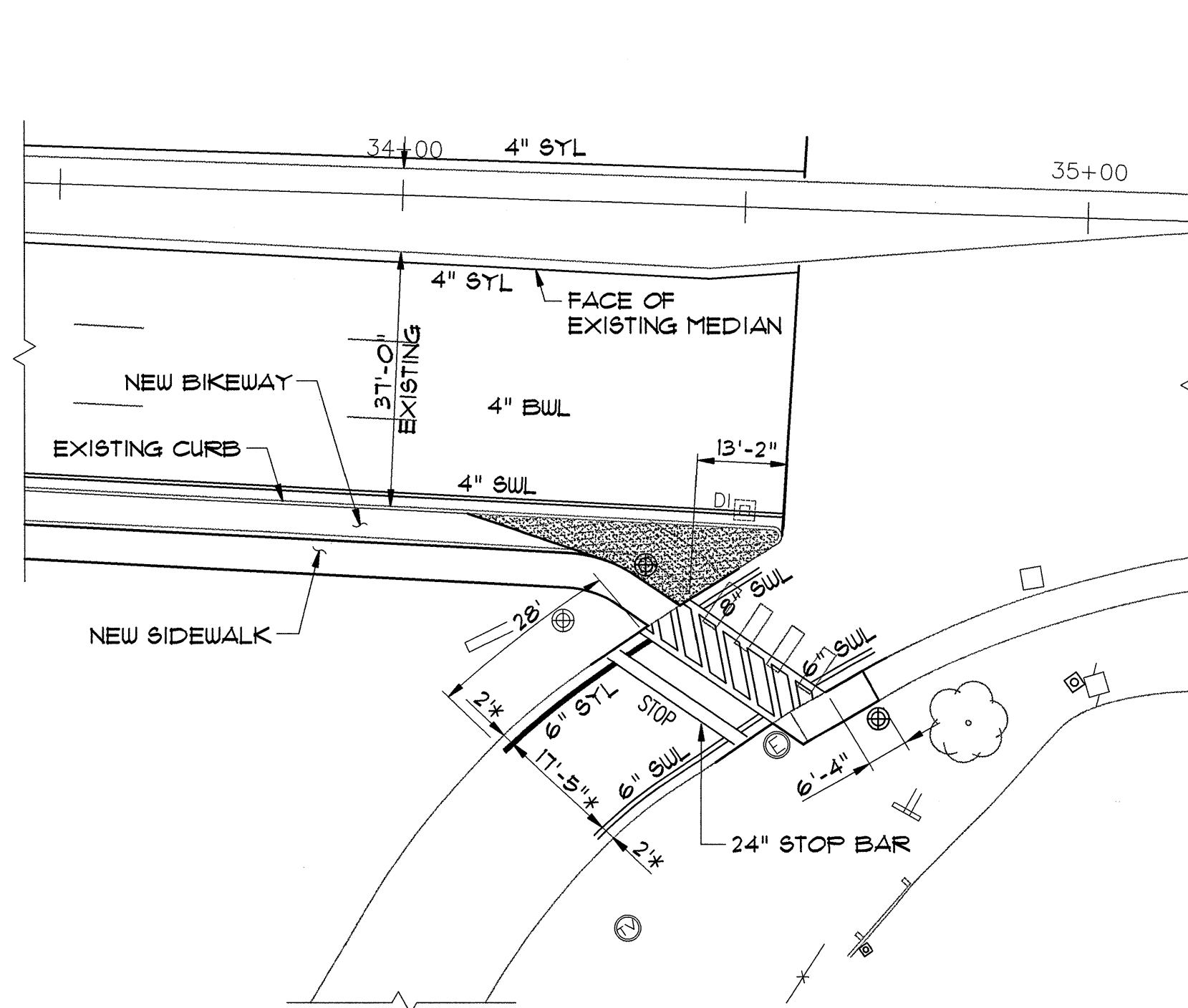
N.T.S.



* MATCH EXISTING PAVEMENT MARKINGS

RAMP A

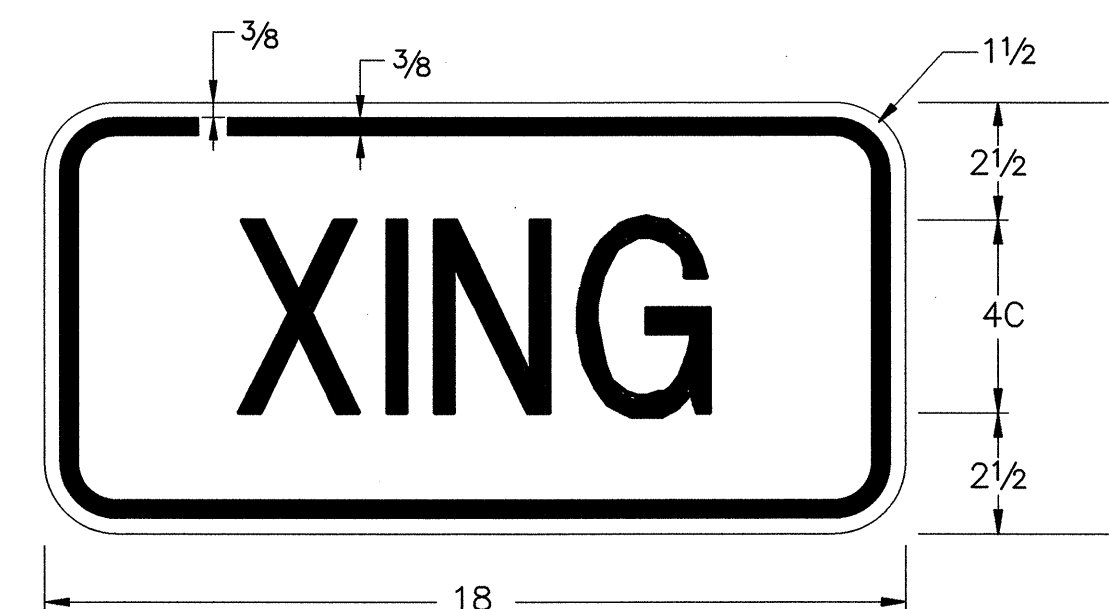
SCALE: 1" = 20'



* MATCH EXISTING PAVEMENT MARKINGS

RAMP F

SCALE: 1" = 20'

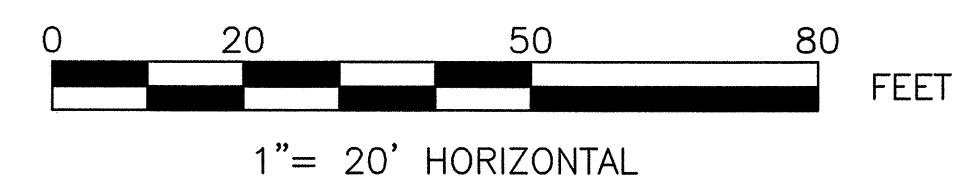


SPECIAL SIGN

N.T.S.

STRIPING LEGEND:

- SWL = SOLID WHITE LINE
- SYL = SOLID YELLOW LINE
- BWL = BROKEN WHITE LINE



SHEET NOTES:

1. SEE SHEET 41 FOR LEGEND.
2. PAVEMENT MARKINGS FOR BIKE SYMBOL AND ARROWS SHALL BE PAID FOR AS ITEM 646.50, "DURABLE LETTER OR SYMBOL. SEE SPECIAL PROVISIONS FOR DETAILS."

**STATE OF VERMONT
AGENCY OF TRANSPORTATION**

Town Of	SOUTH BURLINGTON	Bridge No.	68
Highway No. U.S.	2	Log Sta.	
		Surv. Sta.	
U.S. 2 OVER I-89			
BIKEWAY PLAN RAMPS A, C, F, & H			
Designed By	S.M. HODGDON	Drawn By	E.J. MASSE
Checked By	T.S. BRYANT	Date	2/00
		Bridge Design Supervisor	C.D. BAKER
		Date	2/00
PROJECT	SOUTH BURLINGTON	PROJECT NO.	STP BIKE (28)S
VHB Cad Drawing No.	50963RAMP1	Date	2/00
Bridge Sheet No.		Sheet	53 of 75