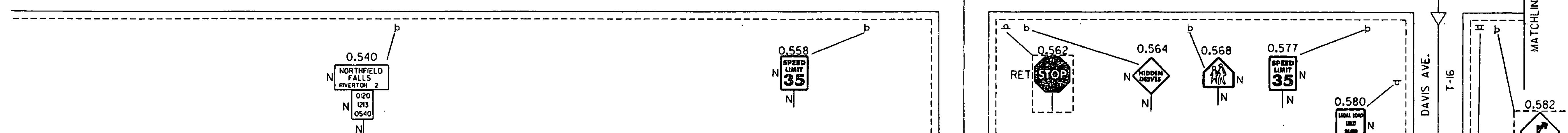
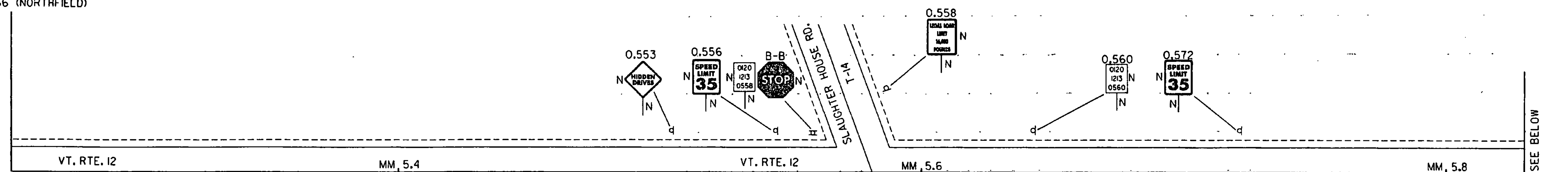
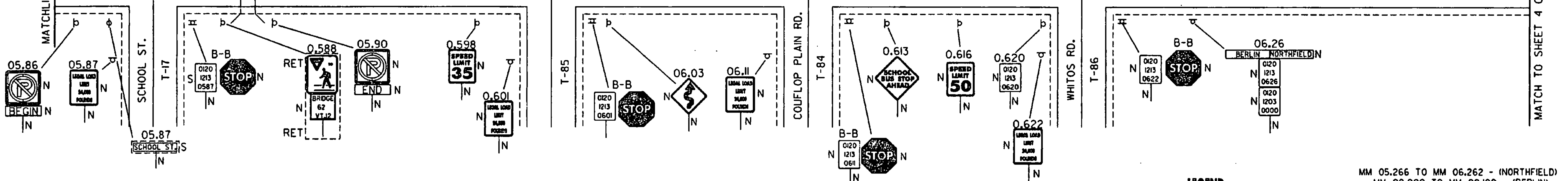
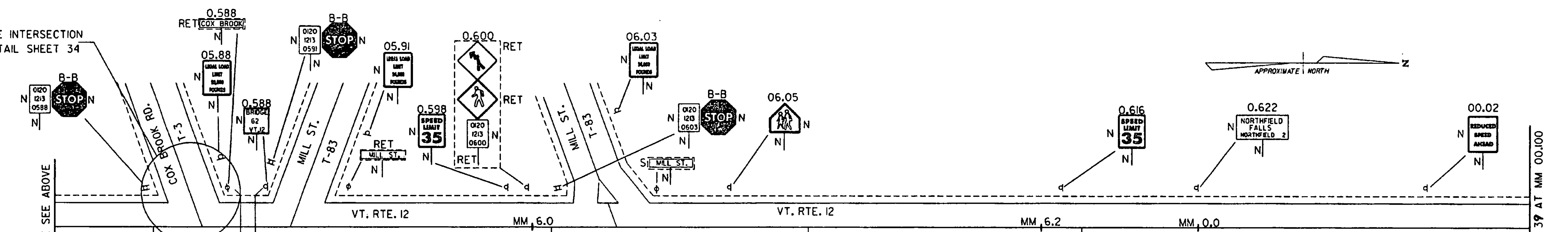
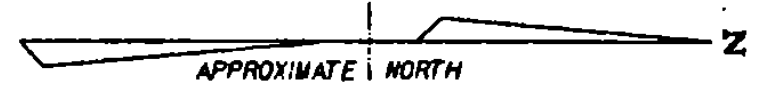


BEGIN PROJECT  
MM 05.266 (NORTHFIELD)



NOTE:  
THIS ROAD WAS FOUND IN THE  
FIELD AT 05.617 BUT IT WAS  
NOT FOUND ON THE ROUTE LOGS.

SEE INTERSECTION  
DETAIL SHEET 34



NOTE:  
MILE MARKER LOCATIONS FOR NORTHFIELD  
ARE BASED ON BRIDGE 61 @ MM 05.055  
MILE MARKER LOCATIONS FOR BERLIN  
ARE BASED ON BRIDGE 64 @ MM 07.99

**LEGEND**  
R REMOVE EXISTING  
N NEW  
RET RETAIN  
RAS REMOVE AND SALVAGE  
S SALVAGED  
B-B BACK TO BACK  
NOT TO SCALE

**NEW  
SIGNS**

MM 05.266 TO MM 06.262 - (NORTHFIELD)  
MM 00.000 TO MM 00.100 - (BERLIN)

SURVEYED BY \_\_\_\_\_ DATE \_\_\_\_\_  
DRAWN BY JHK DATE 12/95  
SQUAD LEADER \_\_\_\_\_ DATE \_\_\_\_\_  
DESIGN FILE NO. JRAE/JHK/NORFELD.DGN  
P/ARM NORTHFD3.1  
PROJ. NAME NORTHFIELD-BERLIN  
PROJ. NO. STP SIGN 9467  
SHEET 10 OF 39 SHEETS