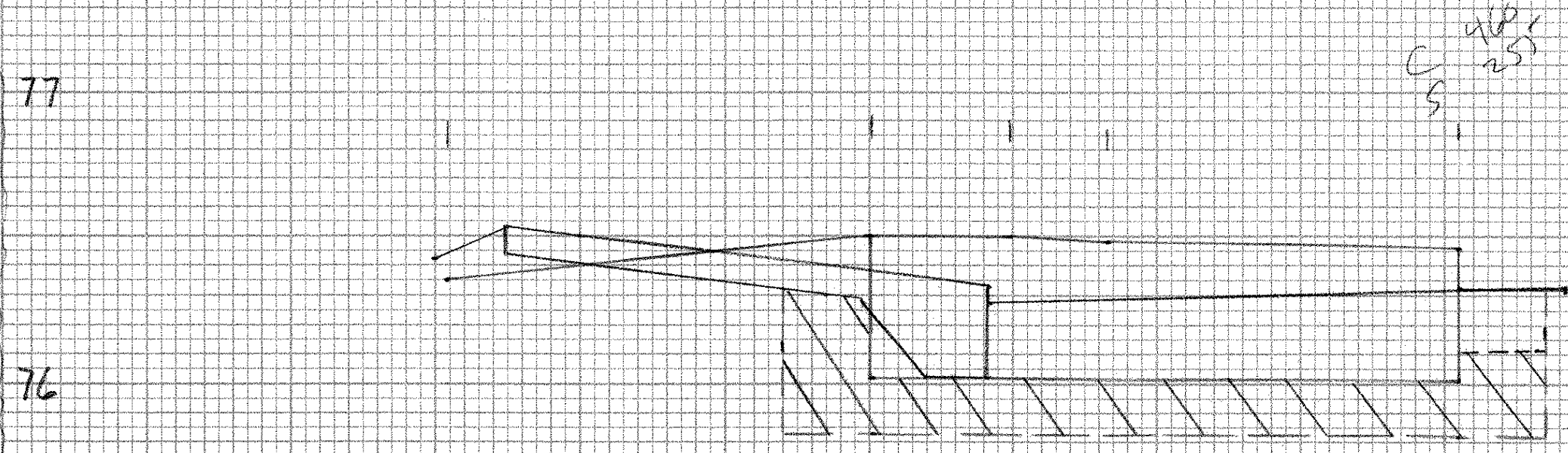
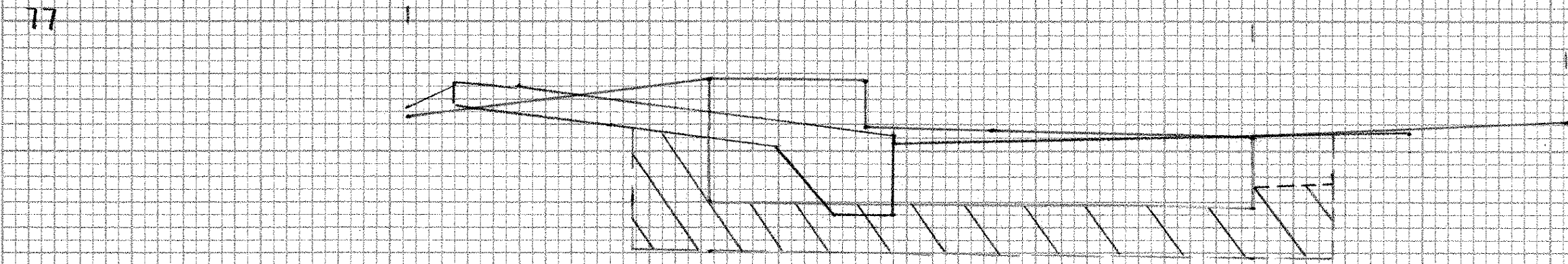


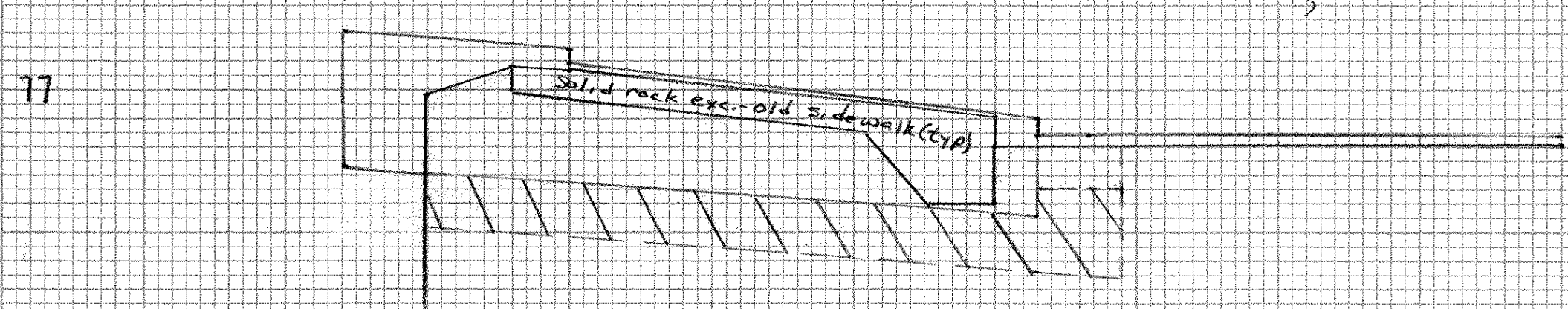
D:\Hilltop BHF&DD(17) - sheet #3



19.5 rt &



16.5 rt &



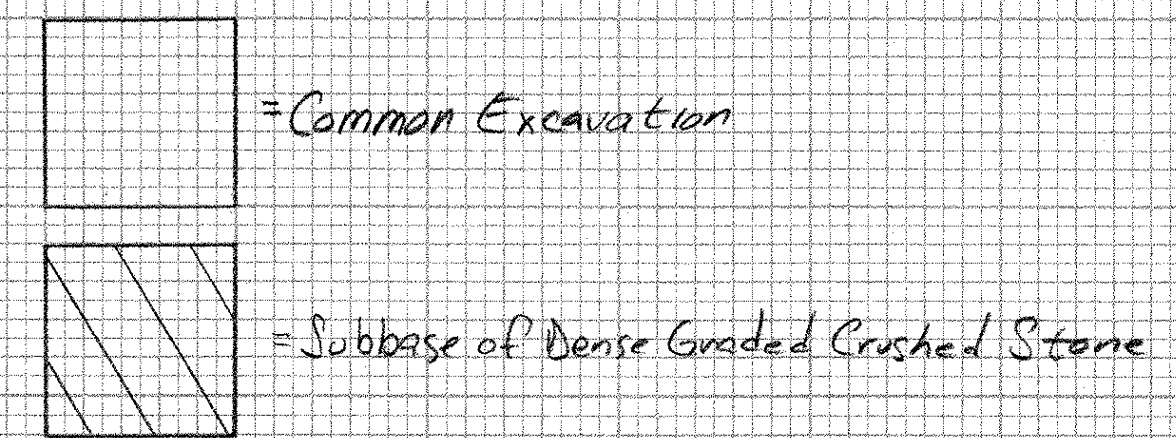
13.5 rt & use for 13.856 rt (butt)

67

Item 203.15 - Common Excavation

location	distance	end area	ave. end area	volume
13.856 (butt)		1.06		
	2.644	1.075	1.075	2.84
16.5		1.09		
	3.0	1.12	1.12	3.36
19.5		1.15		
	3.0	1.19	1.19	3.57
22.5		1.23		
	3.0	1.255	1.255	3.77
25.5		1.28		
	2.0	1.28	1.28	2.56
27.5 (butt)		1.28		

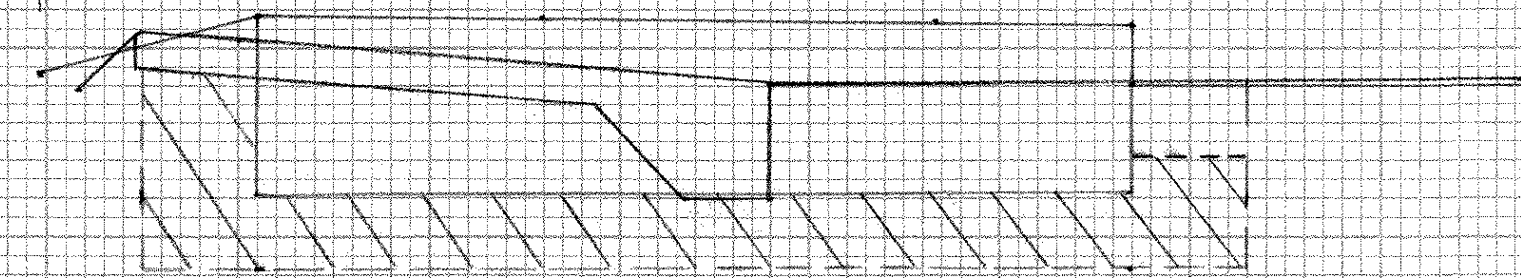
16.10 cm 4-9-04 full



Item 301.35 - Subbase of Dense Graded Crushed Stone

location	distance	end area	ave. end area	volume
13+856 (butt)		0.46		
	2.644	0.545	0.545	1.44
16.5		0.63		
	3.0	0.635	0.635	1.91
19.5		0.64		
	3.0	0.64	0.64	1.92
22.5		0.64		
	3.0	0.665	0.665	2.00
25.5		0.69		
	2.0	0.69	0.69	1.38
27.5 (butt)		0.69		

8.65 cm 4-13-04 full

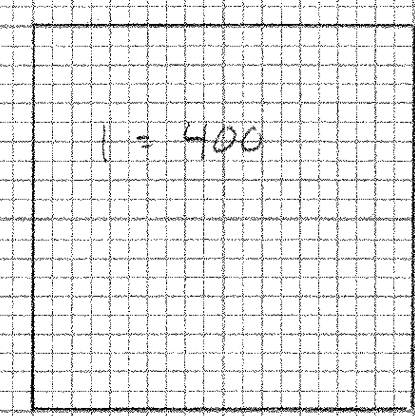


25.5 rt & use for 27.5 rt (butt)



22.5 rt &

67



NO.	DATE	BY

NO.	DATE	BY