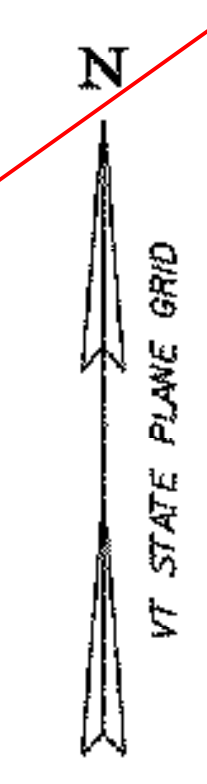
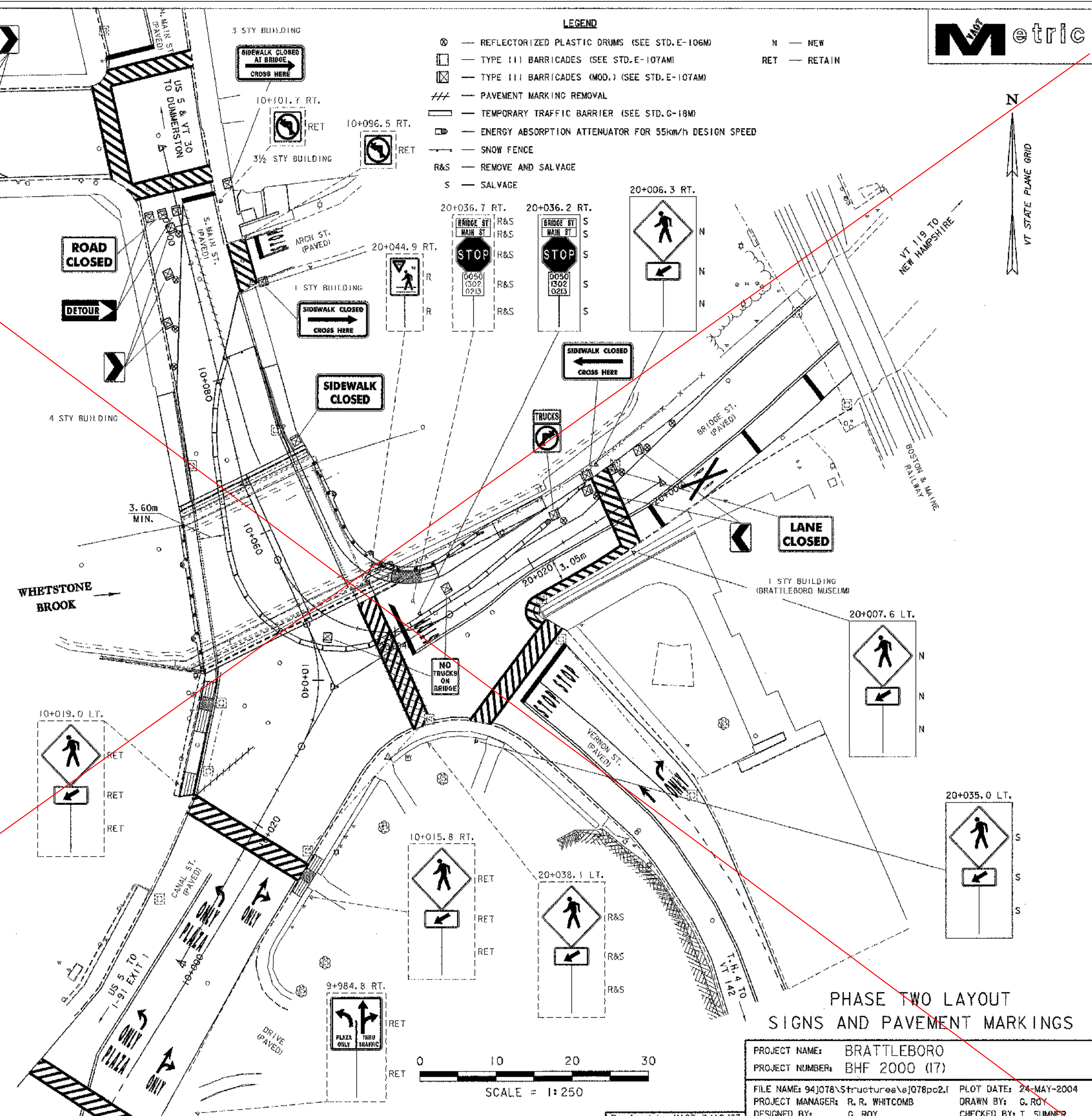


LEGEND

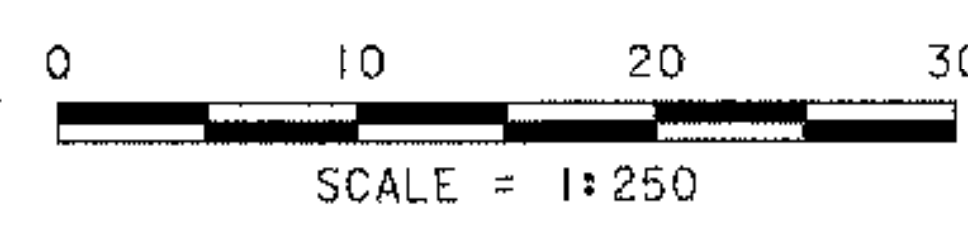
- ⊗ — REFLECTORIZED PLASTIC DRUMS (SEE STD. E-106M)
- — TYPE III BARRICADES (SEE STD. E-107AM)
- ▣ — TYPE III BARRICADES (MOD.) (SEE STD. E-107AM)
- /// — PAVEMENT MARKING REMOVAL
- ▭ — TEMPORARY TRAFFIC BARRIER (SEE STD. G-18M)
- ▭ — ENERGY ABSORPTION ATTENUATOR FOR 55km/h DESIGN SPEED
- — SNOW FENCE
- R&S — REMOVE AND SALVAGE
- S — SALVAGE
- N — NEW
- RET — RETAIN



- TEMPORARY TRAFFIC BARRIER**
20+014.9 RT. - 10+082.3 RT.
- TEMPORARY 100mm WHITE LINE**
10+066.5 LT. - 10+102.6 RT.
10+082.3 RT. - 10+090.0 RT.
- REMOVAL OF EXISTING PAVEMENT MARKINGS**
10+019.1 LT. - 10+028.2 LT. TEMP. EDGE LINE
10+082.3 RT. - 10+102.6 RT. TEMP. EDGE LINE
20+005.5 RT. - 20+008.0 RT. TEMP. EDGE LINE
20+006.0 LT. - 20+008.4 LT. TEMP. CENTER LINE
20+037.8 LT. - 20+042.7 RT. CROSSWALK
- TEMPORARY CROSS WALK WITH DIAGONAL LINES**
20+005.2 RT. - 20+023.5 LT.
- REMOVING SIGNS**
20+036.7 RT. (4 EA.)
20+038.1 LT. (2 EA.)
20+044.9 RT. (1 EA.)
- ERECTING SALVAGED SIGNS**
20+035.0 LT. (2 EA.)
20+036.2 RT. (4 EA.)
- SETTING SALVAGED POSTS**
20+035.0 LT. (1 EA.)
20+036.2 RT. (1 EA.)
- TRAFFIC SIGNS, TYPE A**
20+006.3 RT. (2 EA.)
20+007.6 LT. (2 EA.)



**PHASE TWO LAYOUT
SIGNS AND PAVEMENT MARKINGS**



PROJECT NAME:	BRATTLEBORO	PLOT DATE:	24-MAY-2004
PROJECT NUMBER:	BHF 2000 (17)	DRAWN BY:	G. ROY
FILE NAME:	94J078\Structures\94J078pc2.d	CHECKED BY:	T. SUMNER
PROJECT MANAGER:	R. R. WHITCOMB	SHEET	14 OF 71
DESIGNED BY:	G. ROY		

Revised by VAOT 3/10/03
Information Added