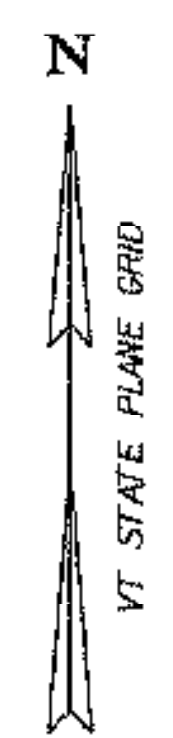


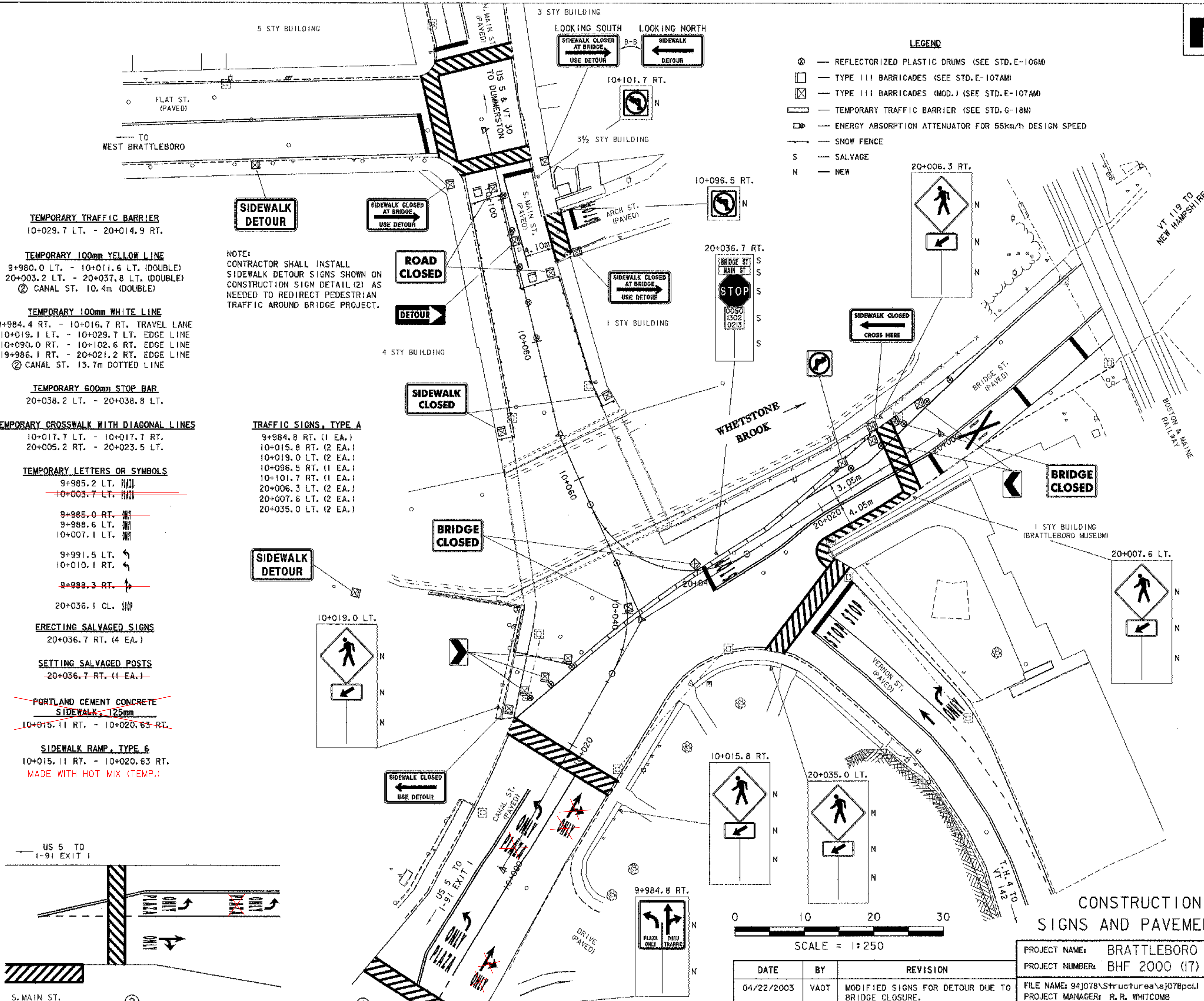
- LEGEND**
- ⊙ — REFLECTORIZED PLASTIC DRUMS (SEE STD.E-106M)
 - — TYPE III BARRICADES (SEE STD.E-107AM)
 - ⊗ — TYPE III BARRICADES (MOD.) (SEE STD.E-107AM)
 - ▬ — TEMPORARY TRAFFIC BARRIER (SEE STD.G-18M)
 - — ENERGY ABSORPTION ATTENUATOR FOR 55km/h DESIGN SPEED
 - — SNOW FENCE
 - S — SALVAGE
 - N — NEW



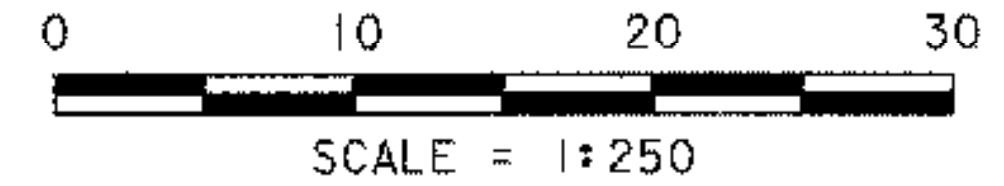
- TEMPORARY TRAFFIC BARRIER**
10+029.7 LT. - 20+014.9 RT.
- TEMPORARY 100mm YELLOW LINE**
9+980.0 LT. - 10+011.6 LT. (DOUBLE)
20+003.2 LT. - 20+037.8 LT. (DOUBLE)
② CANAL ST. 10.4m (DOUBLE)
- TEMPORARY 100mm WHITE LINE**
9+984.4 RT. - 10+016.7 RT. TRAVEL LANE
10+019.1 LT. - 10+029.7 LT. EDGE LINE
10+090.0 RT. - 10+102.6 RT. EDGE LINE
19+986.1 RT. - 20+021.2 RT. EDGE LINE
② CANAL ST. 13.7m DOTTED LINE
- TEMPORARY 600mm STOP BAR**
20+038.2 LT. - 20+038.8 LT.
- TEMPORARY CROSSWALK WITH DIAGONAL LINES**
10+017.7 LT. - 10+017.7 RT.
20+005.2 RT. - 20+023.5 LT.
- TEMPORARY LETTERS OR SYMBOLS**
- 9+985.2 LT. ~~PLAZA~~
 - 10+003.7 LT. ~~PLAZA~~
 - 9+985.0 RT. ~~ONLY~~
 - 9+988.6 LT. ~~ONLY~~
 - 10+007.1 LT. ~~ONLY~~
 - 9+991.5 LT. ↙
 - 10+010.1 RT. ↘
 - 9+999.3 RT. ↗
 - 20+036.1 CL. ||||
- ERECTING SALVAGED SIGNS**
20+036.7 RT. (4 EA.)
- SETTING SALVAGED POSTS**
~~20+036.7 RT. (1 EA.)~~
- ~~PORTLAND CEMENT CONCRETE~~
~~SIDEWALK 125mm~~
10+015.11 RT. - 10+020.63 RT.
- SIDEWALK RAMP, TYPE 6**
10+015.11 RT. - 10+020.63 RT.
MADE WITH HOT MIX (TEMP.)

NOTE:
CONTRACTOR SHALL INSTALL SIDEWALK DETOUR SIGNS SHOWN ON CONSTRUCTION SIGN DETAIL (2) AS NEEDED TO REDIRECT PEDESTRIAN TRAFFIC AROUND BRIDGE PROJECT.

- TRAFFIC SIGNS, TYPE A**
- 9+984.8 RT. (1 EA.)
 - 10+015.8 RT. (2 EA.)
 - 10+019.0 LT. (2 EA.)
 - 10+096.5 RT. (1 EA.)
 - 10+101.7 RT. (1 EA.)
 - 20+006.3 LT. (2 EA.)
 - 20+007.6 LT. (2 EA.)
 - 20+035.0 LT. (2 EA.)



**CONSTRUCTION LAYOUT
SIGNS AND PAVEMENT MARKINGS**



DATE	BY	REVISION
04/22/2003	VAOT	MODIFIED SIGNS FOR DETOUR DUE TO BRIDGE CLOSURE.
03/10/2003	VAOT	INFORMATION ADDED.

PROJECT NAME:	BRATTLEBORO	FILE NAME:	94J078\Structures\sj078pct1	PLOT DATE:	24-MAY-2004
PROJECT NUMBER:	BHF 2000 (17)	PROJECT MANAGER:	R. R. WHITCOMB	DRAWN BY:	G. ROY
		DESIGNED BY:	G. ROY	CHECKED BY:	T. SUMNER
				SHEET	13 OF 71

S. MAIN ST. (PAVED) ②

SEE ②