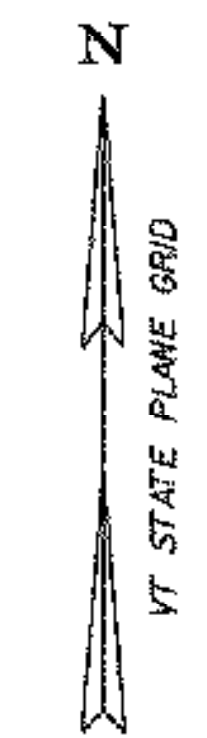


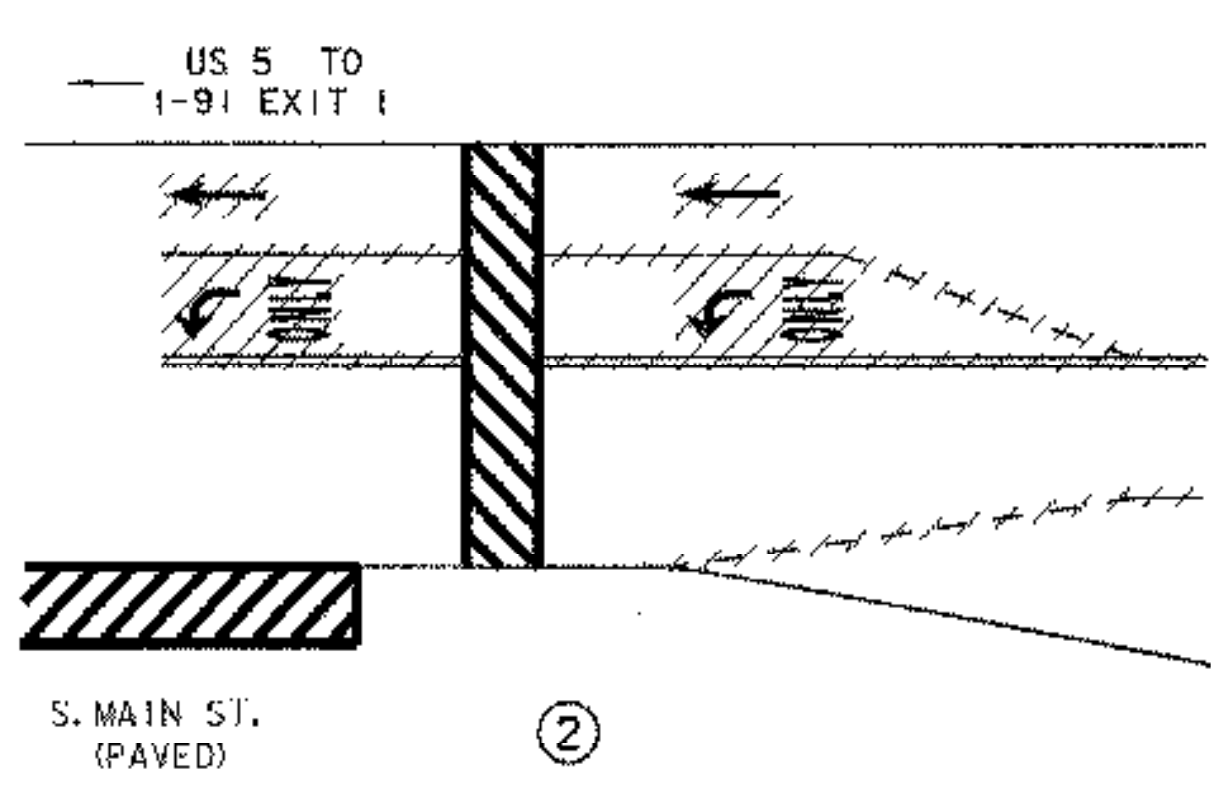
LEGEND
 // — PAVEMENT MARKING REMOVAL
 R&S — REMOVE AND SALVAGE
 R — REMOVE



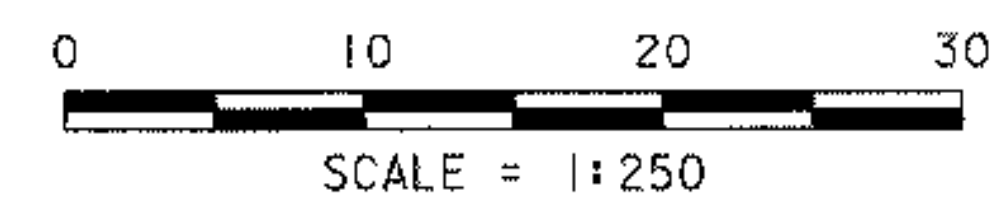
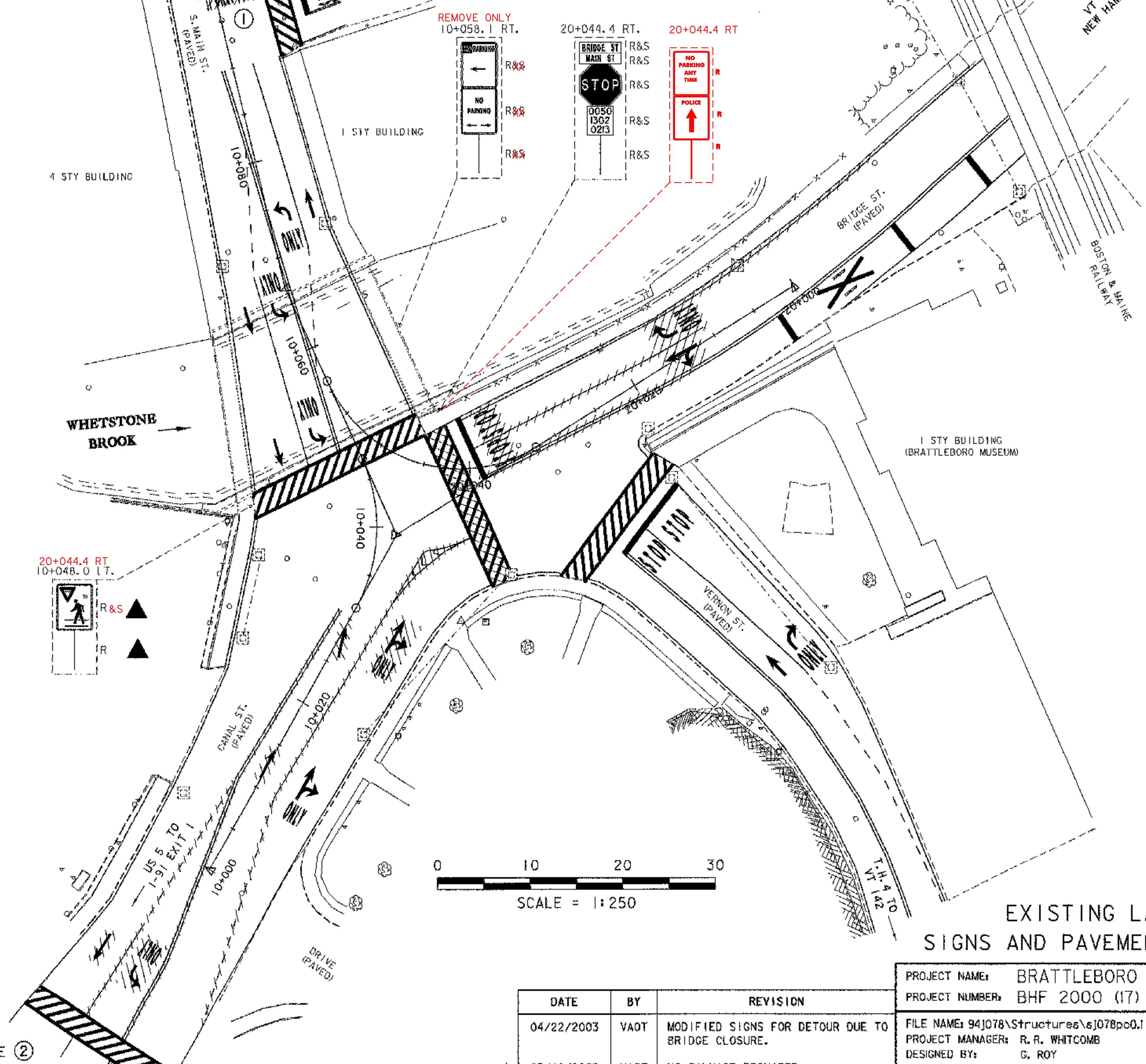
- REMOVAL OF EXISTING PAVEMENT MARKINGS**
- 10+027.6 RT. [Symbol]
 - 20+011.6 RT. [Symbol]
 - ① S. MAIN ST. (2 EA.) [Symbol]
 - ② CANAL ST. (2 EA.) [Symbol]
 - 20+014.2 RT. [Symbol]
 - ① S. MAIN ST. [Symbol]
 - ② CANAL ST. (2 EA.) [Symbol]
 - 10+012.8 CL. [Symbol]
 - 10+027.6 RT. [Symbol]
 - ① S. MAIN ST. [Symbol]
 - ② CANAL ST. (2 EA.) [Symbol]
 - 10+030.8 RT. [Symbol]
 - 20+013.4 CL. [Symbol]
 - 20+036.5 RT. (2 EA.) [Symbol]
 - 9+980.0 RT. - 10+030.3 LT. CENTER LINE
 - 20+014.8 LT. - 20+038.9 LT. CENTER LINE
 - ① S. MAIN ST. 6.2m CENTER LINE
 - ② CANAL ST. 10.0m CENTER LINE
 - 10+010.0 RT. - 10+039.3 RT. TRAVEL LANE
 - 20+010.6 RT. - 20+039.3 RT. TRAVEL LANE
 - ① S. MAIN ST. 6.2m TRAVEL LANE
 - ② CANAL ST. 10.0m TRAVEL LANE
 - 19+986.1 RT. - 20+016.2 RT. EDGE LINE
 - 9+980.0 LT. - 10+009.6 LT. DOTTED LINE
 - 9+985.5 RT. - 10+010.0 RT. DOTTED LINE
 - 20+037.8 LT. - 20+045.8 RT. CROSSWALK
 - ① S. MAIN ST. 1.8m STOP BAR

- REMOVING SIGNS**
- 10+048.0 LT. (1 EA.)
 - 10+058.1 RT. (2 EA.)
 - 20+044.4 RT. (4 EA.)
 - 20+044.4 RT. (3 EA.)

PAVEMENT MARKINGS
ALREADY WARN OFF



SEE ②



**EXISTING LAYOUT
SIGNS AND PAVEMENT MARKINGS**

| DATE | BY | REVISION |
|------------|------|--|
| 04/22/2003 | VA0T | MODIFIED SIGNS FOR DETOUR DUE TO BRIDGE CLOSURE. |
| 03/10/2003 | VA0T | NO SALVAGE REQUIRED. |

| | |
|--|------------------------|
| PROJECT NAME: BRATTLEBORO | PLOT DATE: 24-MAY-2004 |
| PROJECT NUMBER: BHF 2000 (17) | DRAWN BY: G. ROY |
| FILE NAME: 94J078\Structures\sj078pc01 | CHECKED BY: T. SUMNER |
| PROJECT MANAGER: R. R. WHITCOMB | SHEET 12 OF 71 |
| DESIGNED BY: G. ROY | |