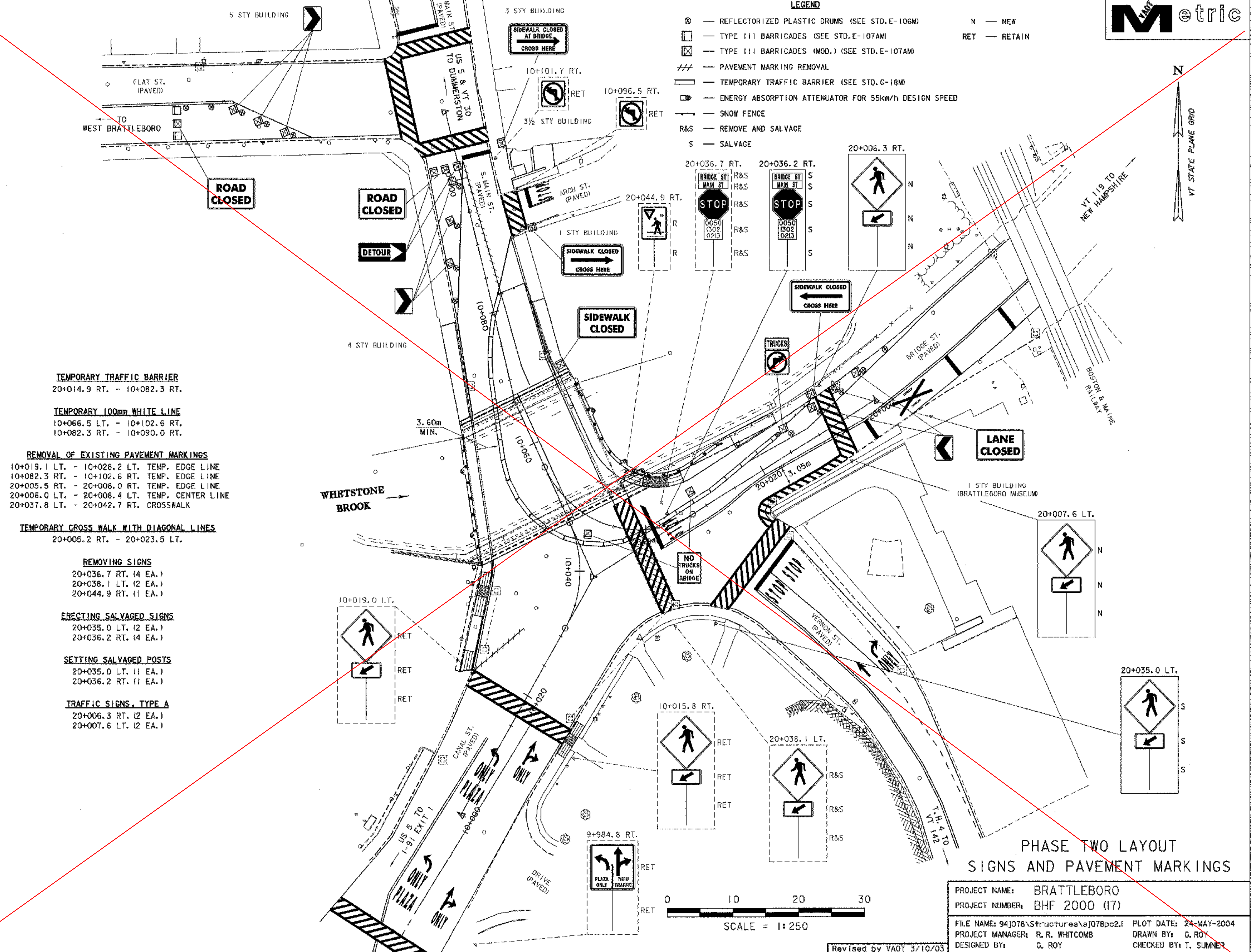
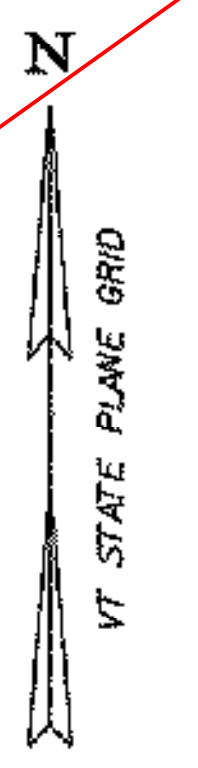


- LEGEND**
- ⊗ — REFLECTORIZED PLASTIC DRUMS (SEE STD. E-106M)
 - — TYPE III BARRICADES (SEE STD. E-107AM)
 - ⊠ — TYPE III BARRICADES (MOD.) (SEE STD. E-107AM)
 - /// — PAVEMENT MARKING REMOVAL
 - ▬ — TEMPORARY TRAFFIC BARRIER (SEE STD. G-18M)
 - ⊞ — ENERGY ABSORPTION ATTENUATOR FOR 55km/h DESIGN SPEED
 - — SNOW FENCE
 - R&S — REMOVE AND SALVAGE
 - S — SALVAGE
 - N — NEW
 - RET — RETAIN



TEMPORARY TRAFFIC BARRIER
20+014.9 RT. - 10+082.3 RT.

TEMPORARY 100mm WHITE LINE
10+066.5 LT. - 10+102.6 RT.
10+082.3 RT. - 10+090.0 RT.

REMOVAL OF EXISTING PAVEMENT MARKINGS
10+019.1 LT. - 10+028.2 LT. TEMP. EDGE LINE
10+082.3 RT. - 10+102.6 RT. TEMP. EDGE LINE
20+005.5 RT. - 20+008.0 RT. TEMP. EDGE LINE
20+006.0 LT. - 20+008.4 LT. TEMP. CENTER LINE
20+037.8 LT. - 20+042.7 RT. CROSSWALK

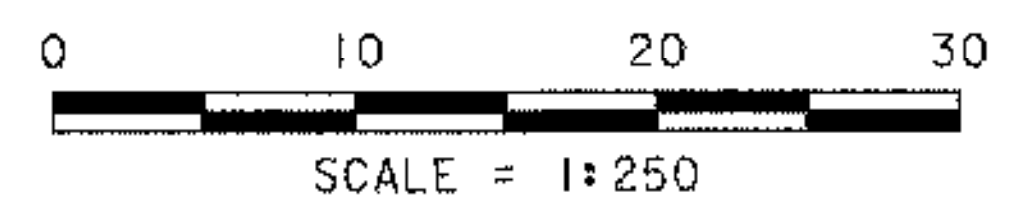
TEMPORARY CROSS WALK WITH DIAGONAL LINES
20+005.2 RT. - 20+023.5 LT.

REMOVING SIGNS
20+036.7 RT. (4 EA.)
20+038.1 LT. (2 EA.)
20+044.9 RT. (1 EA.)

ERECTING SALVAGED SIGNS
20+035.0 LT. (2 EA.)
20+036.2 RT. (4 EA.)

SETTING SALVAGED POSTS
20+035.0 LT. (1 EA.)
20+036.2 RT. (1 EA.)

TRAFFIC SIGNS, TYPE A
20+006.3 RT. (2 EA.)
20+007.6 LT. (2 EA.)



**PHASE TWO LAYOUT
SIGNS AND PAVEMENT MARKINGS**

| | | | |
|------------------|-----------------------------|-------------|-------------|
| PROJECT NAME: | BRATTLEBORO | PLOT DATE: | 24-MAY-2004 |
| PROJECT NUMBER: | BHF 2000 (17) | DRAWN BY: | G. ROY |
| FILE NAME: | 94j078\Structures\j078pc2.f | CHECKED BY: | T. SUMNER |
| PROJECT MANAGER: | R. R. WHITCOMB | SHEET | 14 OF 71 |
| DESIGNED BY: | G. ROY | | |

Revised by VAOT 3/10/03
Information Added